

RELINQUISHMENT OF FEDERAL OCS OIL AND GAS LEASE

Legal description of the lease/officially designated subdivision being relinquished:

All of Block A546, High Island Area, South Addition, OCS Leasing Map, Texas Map No. 7B.

OCS-G 35495
Lease Number

The owner(s) of one hundred percent (100%) of the record title interest does (do) hereby release, relinquish and forever quitclaim all of its (their) right, title and interest in and to the oil and gas lease, or subdivision thereof, described above.

This relinquishment is effective as of the date it is filed with the appropriate OCS office of the Bureau of Ocean Energy Management, subject to the provisions of 30 CFR 556, Subpart K, Termination of Leases.

This instrument may be executed in any number of counterparts, each of which must be deemed an original instrument, but all of which together must constitute but one and the same instrument provided. However, this instrument and any other counterpart hereof, will not be binding unless and until executed by all of the parties, and will not be accepted by the Bureau of Ocean Energy Management unless all counterparts are filed simultaneously.

Title 18 U.S.C. Sec. 1001 makes it a crime for any person knowingly and willfully to make to any Department or agency of the United States any false, fictitious or fraudulent statements or representations as to any matter within its jurisdiction

Insert name and Company number of each Lessee

LESSEE: Arena Energy, LP (2417)
By: Arena Energy GP, LLC
its sole General Partner

LESSEE: Walter Oil & Gas Corporation (730)

By:

By: _____

Name: Christopher A. Capsimalis

Name: Ron A. Wilson

Title: Business Development Manager

Title: President

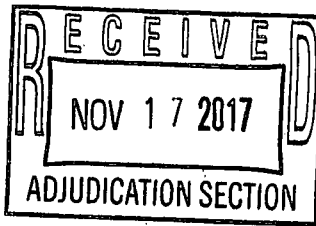
11/14/2017
Execution Date

Execution Date

Attach Notary Acknowledgement (not mandatory)

Paperwork Reduction Act of 1995 (PRA) Statement: The PRA (44 U.S.C. 3501 *et seq.*) requires us to inform you that we collect this information to use in the adjudication process involved in leasing and lease operations. BOEM uses the information to track ownership of leases in the Federal OCS. Responses are mandatory (43 U.S.C. 1334). Proprietary data are covered under section 26 of the OCSLA, 30 CFR 556.10 and in accordance with regulations in 30 CFR parts 550, 551, and 552. An agency may not conduct or sponsor, and a person is not required to respond to, a collection of information unless it displays a currently valid OMB Control Number. Public reporting burden of this form is estimated to average 1 hour per response, including the time for reviewing instructions, gathering and maintaining data, and completing and reviewing the form. Comments regarding the burden estimate or any other aspect of this form should be directed to the Information Collection Clearance Officer, Bureau of Ocean Energy Management, 45600 Woodland Road, Sterling, VA 20166.

RELINQUISHMENT ACCEPTED
By:



RELINQUISHMENT OF FEDERAL OCS OIL AND GAS LEASE

Legal description of the lease/officially designated subdivision being relinquished:

All of Block A546, High Island Area, South Addition, OCS Leasing Map,
Texas Map No. 7B.

OCS-G 35495

Lease Number

The owner(s) of one hundred percent (100%) of the record title interest does (do) hereby release, relinquish and forever quitclaim all of its (their) right, title and interest in and to the oil and gas lease, or subdivision thereof, described above.

This relinquishment is effective as of the date it is filed with the appropriate OCS office of the Bureau of Ocean Energy Management, subject to the provisions of 30 CFR 556, Subpart K, Termination of Leases.

This instrument may be executed in any number of counterparts, each of which must be deemed an original instrument, but all of which together must constitute but one and the same instrument provided. However, this instrument and any other counterpart hereof, will not be binding unless and until executed by all of the parties, and will not be accepted by the Bureau of Ocean Energy Management unless all counterparts are filed simultaneously.

Title 18 U.S.C. Sec. 1001 makes it a crime for any person knowingly and willfully to make to any Department or agency of the United States any false, fictitious or fraudulent statements or representations as to any matter within its jurisdiction

Insert name and Company number of each Lessee

LESSEE: Arena Energy, LP (2417)
By: Arena Energy GP, LLC
its sole General Partner

LESSEE: Walter Oil & Gas Corporation (730)

By: _____

By: _____

Name: Christopher A. Capsimalis

Name: Chad E. Elias *YN*

Title: Business Development Manager

Title: Secretary

Execution Date

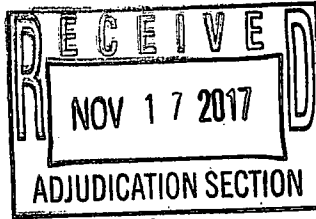
11/16/2017

Execution Date

Attach Notary Acknowledgement (not mandatory)

Paperwork Reduction Act of 1995 (PRA) Statement: The PRA (44 U.S.C. 3501 *et seq.*) requires us to inform you that we collect this information to use in the adjudication process involved in leasing and lease operations. BOEM uses the information to track ownership of leases in the Federal OCS. Responses are mandatory (43 U.S.C. 1334). Proprietary data are covered under section 26 of the OCSLA, 30 CFR 556.10 and in accordance with regulations in 30 CFR parts 550, 551, and 552. An agency may not conduct or sponsor, and a person is not required to respond to, a collection of information unless it displays a currently valid OMB Control Number. Public reporting burden of this form is estimated to average 1 hour per response, including the time for reviewing instructions, gathering and maintaining data, and completing and reviewing the form. Comments regarding the burden estimate or any other aspect of this form should be directed to the Information Collection Clearance Officer, Bureau of Ocean Energy Management, 45600 Woodland Road, Sterling, VA 20166.

RELINQUISHMENT ACCEPTED
BY: _____



Handwritten signature

RELINQUISHMENT OF FEDERAL OCS OIL AND GAS LEASE

Legal description of the lease/officially designated subdivision being relinquished:

All of Block A546, High Island Area, South Addition, OCS Leasing Map, Texas Map No. 7B.

OCS-G 35495

Lease Number

The owner(s) of one hundred percent (100%) of the record title interest does (do) hereby release, relinquish and forever quitclaim all of its (their) right, title and interest in and to the oil and gas lease, or subdivision thereof, described above.

This relinquishment is effective as of the date it is filed with the appropriate OCS office of the Bureau of Ocean Energy Management, subject to the provisions of 30 CFR 556, Subpart K, Termination of Leases.

This instrument may be executed in any number of counterparts, each of which must be deemed an original instrument, but all of which together must constitute but one and the same instrument provided. However, this instrument and any other counterpart hereof, will not be binding unless and until executed by all of the parties, and will not be accepted by the Bureau of Ocean Energy Management unless all counterparts are filed simultaneously.

Title 18 U.S.C. Sec. 1001 makes it a crime for any person knowingly and willfully to make to any Department or agency of the United States any false, fictitious or fraudulent statements or representations as to any matter within its jurisdiction

Insert name and Company number of each Lessee

LESSEE: Arena Offshore, LP (2628)
By: Arena Offshore GP, LLC
its sole General Partner

LESSEE:

By: *Michael E. McCauley*

By: _____

Name: Michael E. McCauley

Name:

Title: Operations General Manager

Title:


11/14/2017
Execution Date

Execution Date

Attach Notary Acknowledgement (not mandatory)

Paperwork Reduction Act of 1995 (PRA) Statement: The PRA (44 U.S.C. 3501 *et seq.*) requires us to inform you that we collect this information to use in the adjudication process involved in leasing and lease operations. BOEM uses the information to track ownership of leases in the Federal OCS. Responses are mandatory (43 U.S.C. 1334). Proprietary data are covered under section 26 of the OCSLA, 30 CFR 556.10 and in accordance with regulations in 30 CFR parts 550, 551, and 552. An agency may not conduct or sponsor, and a person is not required to respond to, a collection of information unless it displays a currently valid OMB Control Number. Public reporting burden of this form is estimated to average 1 hour per response, including the time for reviewing instructions, gathering and maintaining data, and completing and reviewing the form. Comments regarding the burden estimate or any other aspect of this form should be directed to the Information Collection Clearance Officer, Bureau of Ocean Energy Management, 45600 Woodland Road, Sterling, VA 20166.

RELINQUISHMENT ACCEPTED
By: *Daniel C. Gandy*



November 16, 2017

United States Department of Interior
Bureau of Ocean Energy Management
1201 Elmwood Park Boulevard
New Orleans, Louisiana 70123-2394

Arena Energy, LP
4200 Research Forest Drive, Suite 500
The Woodlands, TX 77381
281-681-9500
281-681-9503 Fax

Attention: Adjudication Unit

**Re: OCS-G 35495
Block 546, High Island Area, South Addition
Relinquishment of Lease**

Ladies and Gentlemen,

Enclosed are triplicate originals of the Relinquishment of Federal OCS Oil and Gas Lease 35495, for all of block 546, High Island Area, South Addition, OCS Leasing Map, Texas Map No.7B. This instrument is executed in counterparts.

If you have any questions, please contact the undersigned at 281-210-3126.

Sincerely,

A handwritten signature in cursive script that reads "Rachelle Taylor".

Rachelle Taylor
Landman