

Tracy

RELINQUISHMENT OF FEDERAL OCS OIL AND GAS LEASE

Legal description of the lease/officially designated subdivision being relinquished:

All of Block 303, South Timbalier Area, South Addition, OCS Leasing Map, Louisiana Map No. 6A.

OCS-G 35260
Lease Number

The owner(s) of one hundred percent (100%) of the record title interest does (do) hereby release, relinquish and forever quitclaim all of its (their) right, title and interest in and to the oil and gas lease, or subdivision thereof, described above.

This relinquishment is effective as of the date it is filed with the appropriate OCS office of the Bureau of Ocean Energy Management, subject to the provisions of 30 CFR 556, Subpart K, Termination of Leases.


This instrument may be executed in any number of counterparts, each of which must be deemed an original instrument, but all of which together must constitute but one and the same instrument provided. However, this instrument and any other counterpart hereof, will not be binding unless and until executed by all of the parties, and will not be accepted by the Bureau of Ocean Energy Management unless all counterparts are filed simultaneously.

Title 18 U.S.C. Sec. 1001 makes it a crime for any person knowingly and willfully to make to any Department or agency of the United States any false, fictitious or fraudulent statements or representations as to any matter within its jurisdiction

Insert name and Company number of each Lessee

LESSEE: Walter Oil & Gas Corporation
(730)

LESSEE:



By: *[Signature]*

By: _____

Name: Chad E. Elias *kw*

Name:

Title: Secretary

Title:

5/18/2018

Execution Date

Execution Date


Attach Notary Acknowledgement (not mandatory)

Paperwork Reduction Act of 1995 (PRA) Statement: The PRA (44 U.S.C. 3501 *et seq.*) requires us to inform you that we collect this information to use in the adjudication process involved in leasing and lease operations. BOEM uses the information to track ownership of leases in the Federal OCS. Responses are mandatory (43 U.S.C. 1334). Proprietary data are covered under section 26 of the OCSLA, 30 CFR 556.10 and in accordance with regulations in 30 CFR parts 550, 551, and 552. An agency may not conduct or sponsor, and a person is not required to respond to, a collection of information unless it displays a currently valid OMB Control Number. Public reporting burden of this form is estimated to average 1 hour per response, including the time for reviewing instructions, gathering and maintaining data, and completing and reviewing the form. Comments regarding the burden estimate or any other aspect of this form should be directed to the Information Collection Clearance Officer, Bureau of Ocean Energy Management, 45600 Woodland Road, Sterling, VA 20166.

By: *[Signature]*



May 18, 2018



United States Department of the Interior
Bureau of Ocean Energy Management
Attn: Adjudication Section
1201 Elmwood Park Boulevard, Mail Stop 5421
New Orleans, LA 70123-2394

VIA OVERNIGHT MAIL
(504) 736-2436

Re: **OCS-G 35260**
Block 303
South Timbalier Area, South Addition
Federal Offshore Louisiana


Dear Ladies and Gentlemen:

We hand you, herewith, for filing three (3) fully executed original Relinquishment of Federal OCS Oil and Gas Lease forms (BOEM-0152) whereby Walter Oil & Gas Corporation ("Walter") requests that Oil & Gas Lease of Submerged Lands dated effective July 1, 2014, bearing serial number OCS-G 35260, between the United States of America, as Lessor and Walter Oil & Gas Corporation, as Lessee, covering all of Block 303, South Timbalier Area, South Addition, OCS Leasing Map, Louisiana Map No. 6A be relinquished.

Please refer to GOM Company No. 730 for Walter Oil & Gas Corporation for documents qualifying said parties to hold leases in the Outer Continental Shelf in the Gulf of Mexico.

We hereby request that you evidence such filing by date stamping and returning the duplicate original to the attention of the undersigned. Thank you for your assistance in this matter.

Sincerely,



Kate White
Landman

Enclosures