

RELINQUISHMENT OF FEDERAL OCS OIL AND GAS LEASE

Legal description of the lease/officially designated subdivision being relinquished:

All of Block 18, South Pelto Area, OCS Leasing Map, Louisiana Map No. 6B.

OCS-G 33112

Lease Number

The owner(s) of one hundred percent (100%) of the record title interest does (do) hereby release, relinquish and forever quitclaim all of its (their) right, title and interest in and to the oil and gas lease, or subdivision thereof, described above.

This relinquishment is effective as of the date it is filed with the appropriate OCS office of the Bureau of Ocean Energy Management, subject to the provisions of 30 CFR 556, Subpart K, Termination of Leases.

This instrument may be executed in any number of counterparts, each of which must be deemed an original instrument, but all of which together must constitute but one and the same instrument provided. However, this instrument and any other counterpart hereof, will not be binding unless and until executed by all of the parties, and will not be accepted by the Bureau of Ocean Energy Management unless all counterparts are filed simultaneously.

Title 18 U.S.C. Sec. 1001 makes it a crime for any person knowingly and willfully to make to any Department or agency of the United States any false, fictitious or fraudulent statements or representations as to any matter within its jurisdiction

Insert name and Company number of each Lessee

LESSEE: Castex Offshore, Inc. (2970)

LESSEE: GOME 1271 LLC (3197)

By: _____

By: _____

Name: Jonathan Wilson

Name: Jonathan Wilson

Title: Vice President

Title: Vice President

5-14-19

Execution Date


5-14-19

Execution Date

Attach Notary Acknowledgement (not mandatory)

Paperwork Reduction Act of 1995 (PRA) Statement: The PRA (44 U.S.C. 3501 *et seq.*) requires us to inform you that we collect this information to use in the adjudication process involved in leasing and lease operations. BOEM uses the information to track ownership of leases in the Federal OCS. Responses are mandatory (43 U.S.C. 1334). Proprietary data are covered under section 26 of the OCSLA, 30 CFR 556.10 and in accordance with regulations in 30 CFR parts 550, 551, and 552. An agency may not conduct or sponsor, and a person is not required to respond to, a collection of information unless it displays a currently valid OMB Control Number. Public reporting burden of this form is estimated to average 1 hour per response, including the time for reviewing instructions, gathering and maintaining data, and completing and reviewing the form. Comments regarding the burden estimate or any other aspect of this form should be directed to the Information Collection Clearance Officer, Bureau of Ocean Energy Management, 45600 Woodland Road, Sterling, VA 20166.

By: D. P. S.



RELINQUISHMENT OF FEDERAL OCS OIL AND GAS LEASE

Legal description of the lease/officially designated subdivision being relinquished:

All of Block 18, South Pelto Area, OCS Leasing Map, Louisiana Map No. 6B.

OCS-G 33112
Lease Number

The owner(s) of one hundred percent (100%) of the record title interest does (do) hereby release, relinquish and forever quitclaim all of its (their) right, title and interest in and to the oil and gas lease, or subdivision thereof, described above.

This relinquishment is effective as of the date it is filed with the appropriate OCS office of the Bureau of Ocean Energy Management, subject to the provisions of 30 CFR 556, Subpart K, Termination of Leases.

This instrument may be executed in any number of counterparts, each of which must be deemed an original instrument, but all of which together must constitute but one and the same instrument provided. However, this instrument and any other counterpart hereof, will not be binding unless and until executed by all of the parties, and will not be accepted by the Bureau of Ocean Energy Management unless all counterparts are filed simultaneously.

Title 18 U.S.C. Sec. 1001 makes it a crime for any person knowingly and willfully to make to any Department or agency of the United States any false, fictitious or fraudulent statements or representations as to any matter within its jurisdiction

Insert name and Company number of each Lessee

LESSEE: Dorado Deep GP, LLC (3176)

LESSEE: Walter Oil & Gas Corporation
(00730)

By: _____

By: _____

Name: Jonathan Wilson

Name:

Title: Vice President

Title:


5-14-19
Execution Date

Execution Date

Attach Notary Acknowledgement (not mandatory)

Paperwork Reduction Act of 1995 (PRA) Statement: The PRA (44 U.S.C. 3501 *et seq.*) requires us to inform you that we collect this information to use in the adjudication process involved in leasing and lease operations. BOEM uses the information to track ownership of leases in the Federal OCS. Responses are mandatory (43 U.S.C. 1334). Proprietary data are covered under section 26 of the OCSLA, 30 CFR 556.10 and in accordance with regulations in 30 CFR parts 550, 551, and 552. An agency may not conduct or sponsor, and a person is not required to respond to, a collection of information unless it displays a currently valid OMB Control Number. Public reporting burden of this form is estimated to average 1 hour per response, including the time for reviewing instructions, gathering and maintaining data, and completing and reviewing the form. Comments regarding the burden estimate or any other aspect of this form should be directed to the Information Collection Clearance Officer, Bureau of Ocean Energy Management, 45600 Woodland Road, Sterling, VA 20166.

By: _____



RELINQUISHMENT OF FEDERAL OCS OIL AND GAS LEASE

Legal description of the lease/officially designated subdivision being relinquished:

All of Block 18, South Pelto Area, OCS Leasing Map, Louisiana Map No. 6B.

OCS-G 33112
Lease Number

The owner(s) of one hundred percent (100%) of the record title interest does (do) hereby release, relinquish and forever quitclaim all of its (their) right, title and interest in and to the oil and gas lease, or subdivision thereof, described above.

This relinquishment is effective as of the date it is filed with the appropriate OCS office of the Bureau of Ocean Energy Management, subject to the provisions of 30 CFR 556, Subpart K, Termination of Leases.

This instrument may be executed in any number of counterparts, each of which must be deemed an original instrument, but all of which together must constitute but one and the same instrument provided. However, this instrument and any other counterpart hereof, will not be binding unless and until executed by all of the parties, and will not be accepted by the Bureau of Ocean Energy Management unless all counterparts are filed simultaneously.

Title 18 U.S.C. Sec. 1001 makes it a crime for any person knowingly and willfully to make to any Department or agency of the United States any false, fictitious or fraudulent statements or representations as to any matter within its jurisdiction

Insert name and Company number of each Lessee

LESSEE: Dorado Deep GP, LLC (3176)

LESSEE: Walter Oil & Gas Corporation
(00730)

By: _____

By: _____

Name: Jonathan Wilson

Name: Chad E. Elias

Title: Vice President

Title: Secretary

Execution Date


5-14-19

Execution Date

Attach Notary Acknowledgement (not mandatory)

Paperwork Reduction Act of 1995 (PRA) Statement: The PRA (44 U.S.C. 3501 *et seq.*) requires us to inform you that we collect this information to use in the adjudication process involved in leasing and lease operations. BOEM uses the information to track ownership of leases in the Federal OCS. Responses are mandatory (43 U.S.C. 1334). Proprietary data are covered under section 26 of the OCSLA, 30 CFR 556.10 and in accordance with regulations in 30 CFR parts 550, 551, and 552. An agency may not conduct or sponsor, and a person is not required to respond to, a collection of information unless it displays a currently valid OMB Control Number. Public reporting burden of this form is estimated to average 1 hour per response, including the time for reviewing instructions, gathering and maintaining data, and completing and reviewing the form. Comments regarding the burden estimate or any other aspect of this form should be directed to the Information Collection Clearance Officer, Bureau of Ocean Energy Management, 45600 Woodland Road, Sterling, VA 20166.

By: _____



RELINQUISHMENT OF FEDERAL OCS OIL AND GAS LEASE

Legal description of the lease/officially designated subdivision being relinquished:

All of Block 18, South Pelto Area, OCS Leasing Map, Louisiana Map No. 6B.

OCS-G 33112
Lease Number

The owner(s) of one hundred percent (100%) of the record title interest does (do) hereby release, relinquish and forever quitclaim all of its (their) right, title and interest in and to the oil and gas lease, or subdivision thereof, described above.

This relinquishment is effective as of the date it is filed with the appropriate OCS office of the Bureau of Ocean Energy Management, subject to the provisions of 30 CFR 556, Subpart K, Termination of Leases.


This instrument may be executed in any number of counterparts, each of which must be deemed an original instrument, but all of which together must constitute but one and the same instrument provided. However, this instrument and any other counterpart hereof, will not be binding unless and until executed by all of the parties, and will not be accepted by the Bureau of Ocean Energy Management unless all counterparts are filed simultaneously.

Title 18 U.S.C. Sec. 1001 makes it a crime for any person knowingly and willfully to make to any Department or agency of the United States any false, fictitious or fraudulent statements or representations as to any matter within its jurisdiction

Insert name and Company number of each Lessee

LESSEE: GCER Offshore, LLC (3201)

LESSEE:

By: 

By: _____

Name: Timothy S. Duncan *7/1*

Name:

Title: President & CEO

Title:

5/8/19
Execution Date

Execution Date

Attach Notary Acknowledgement (not mandatory)

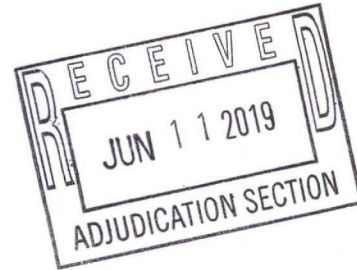
Paperwork Reduction Act of 1995 (PRA) Statement: The PRA (44 U.S.C. 3501 *et seq.*) requires us to inform you that we collect this information to use in the adjudication process involved in leasing and lease operations. BOEM uses the information to track ownership of leases in the Federal OCS. Responses are mandatory (43 U.S.C. 1334). Proprietary data are covered under section 26 of the OCSLA, 30 CFR 556.10 and in accordance with regulations in 30 CFR parts 550, 551, and 552. An agency may not conduct or sponsor, and a person is not required to respond to, a collection of information unless it displays a currently valid OMB Control Number. Public reporting burden of this form is estimated to average 1 hour per response, including the time for reviewing instructions, gathering and maintaining data, and completing and reviewing the form. Comments regarding the burden estimate or any other aspect of this form should be directed to the Information Collection Clearance Officer, Bureau of Ocean Energy Management, 45600 Woodland Road, Sterling, VA 20166.

By: 



May 14, 2019

Ms. Bernadette Thomas
Land Law Examiner, Adjudication Section
Gulf of Mexico OCS Region
1201 Elmwood Park Boulevard
New Orleans, Louisiana 70123-2390



Re: OCS-G 33112 South Pelto Block 18
Relinquishment
Offshore Gulf of Mexico

Dear Ms. Thomas;

Enclosed please find three (3) originals of Relinquishment (BOEM Form-0152) for the above referenced block, wherein the current Record Title Owners, Castex Offshore, Inc. (2970), GOME 1271 LLC (3197), Dorado Deep GP, LLC (3176), Walter Oil & Gas Corporation(00730) and GCER Offshore, LLC (3201) wish to relinquish their respective Working Interest in the referenced Lease.

Should you have any questions regarding this Relinquishment, please do not hesitate to contact us.

Sincerely,

A handwritten signature in blue ink, appearing to read "Robin Longron".

Robin Longron
Property Administration Manager
rlongron@castexenergy.com
281-878-0029

vrl
Enclosure