




201 ST. CHARLES AVENUE
NEW ORLEANS, LOUISIANA 70170-5100
504-582-8000
FAX 504-582-8583
www.joneswalker.com

Robin Riviere
Paralegal
Direct Dial: 504-582-8269
Direct Fax: 504-589-8269
rriviere@joneswalker.com

November 8, 2018

BY HAND
Bureau of Ocean Energy Management,
Enforcement and Regulation
U.S. Department of the Interior
Gulf of Mexico OCS Region
1201 Elmwood Park Boulevard
New Orleans, Louisiana 70123-2392
Attention: Adjudication



Re: W&T Offshore, Inc.
Non-Required Document Filing
Lease files: See Exhibit A
Our File No.: 16114000

Dear Filing Officer,

Please file the attached **“Request for Cancellation”** and **“Release by Obligee of Record of Mortgage, Lien or Privilege” (Category 2)** for the mortgage entitled: *1.5 Lien Deed of Trust, Mortgage Assignment, Security Agreement, Fixture Filing and Financing Statement dated September 7, 2016 from W&T Offshore, Inc. to Rebecca Conrad, Trustee and Cortland Capital Market Services LLC, as Collateral Trustee*, which was recorded with the BOEM on September 15, 2016, together with a copy of this letter in the record files for the leases on Exhibit A.

This document is submitted for filing purposes only, in order to put third persons on notice as to their execution and efficacy. Payment receipts are attached as evidence of payment. Please stamp date a copy of this letter and attachments as evidence of filing.

Please contact me with any questions at 504-582-8269. Thank you.


Yours truly,

Robin M. Riviere
Paralegal

{N3675797.1}

JONES WALKER LLP


**EXHIBIT A
W&T Offshore Inc.**



| TAB | COMPANY NAME | LEASE # |
|-----|--------------------|---------|
| 1. | W&T Offshore, Inc. | 00253 |
| 2. | W&T Offshore, Inc. | 00370 |
| 3. | W&T Offshore, Inc. | 00372 |
| 4. | W&T Offshore, Inc. | 00385 |
| 5. | W&T Offshore, Inc. | 00386 |
| 6. | W&T Offshore, Inc. | 00434 |
| 7. | W&T Offshore, Inc. | 00453 |
| 8. | W&T Offshore, Inc. | 00590 |
| 9. | W&T Offshore, Inc. | 00804 |
| 10. | W&T Offshore, Inc. | 00805 |
| 11. | W&T Offshore, Inc. | 00806 |
| 12. | W&T Offshore, Inc. | 00807 |
| 13. | W&T Offshore, Inc. | 00808 |
| 14. | W&T Offshore, Inc. | 00828 |
| 15. | W&T Offshore, Inc. | 01082 |
| 16. | W&T Offshore, Inc. | 01960 |
| 17. | W&T Offshore, Inc. | 02061 |
| 18. | W&T Offshore, Inc. | 02063 |
| 19. | W&T Offshore, Inc. | 03169 |
| 20. | W&T Offshore, Inc. | 03316 |
| 21. | W&T Offshore, Inc. | 04940 |
| 22. | W&T Offshore, Inc. | 05006 |

| | | |
|-----|--------------------|-------|
| 23. | W&T Offshore, Inc. | 05056 |
| 24. | W&T Offshore, Inc. | 05809 |
| 25. | W&T Offshore, Inc. | 08658 |
| 26. | W&T Offshore, Inc. | 09631 |
| 27. | W&T Offshore, Inc. | 10311 |
| 28. | W&T Offshore, Inc. | 10350 |
| 29. | W&T Offshore, Inc. | 10794 |
| 30. | W&T Offshore, Inc. | 11881 |
| 31. | W&T Offshore, Inc. | 12008 |
| 32. | W&T Offshore, Inc. | 12010 |
| 33. | W&T Offshore, Inc. | 13081 |
| 34. | W&T Offshore, Inc. | 13662 |
| 35. | W&T Offshore, Inc. | 13672 |
| 36. | W&T Offshore, Inc. | 13807 |
| 37. | W&T Offshore, Inc. | 13808 |
| 38. | W&T Offshore, Inc. | 13809 |
| 39. | W&T Offshore, Inc. | 13938 |
| 40. | W&T Offshore, Inc. | 14385 |
| 41. | W&T Offshore, Inc. | 16224 |
| 42. | W&T Offshore Inc. | 17358 |
| 43. | W&T Offshore, Inc. | 18088 |
| 44. | W&T Offshore, Inc. | 18292 |
| 45. | W&T Offshore, Inc. | 22762 |
| 46. | W&T Offshore, Inc. | 23946 |
| 47. | W&T Offshore, Inc. | 26074 |

| | | |
|-----|--------------------|-------|
| 48. | W&T Offshore, Inc. | 26168 |
| 49. | W&T Offshore, Inc. | 27169 |
| 50. | W&T Offshore, Inc. | 27965 |
| 51. | W&T Offshore, Inc. | 27966 |
| 52. | W&T Offshore, Inc. | 32197 |
| 53. | W&T Offshore, Inc. | 32231 |



11857242

REQUEST FOR CANCELLATION

In accordance with the provisions of La. Civil Code Article 3366 & La. R.S. 9:5174, the Clerk of Court and Recorder of Mortgages for the Parish of Jefferson is hereby authorized, directed, and requested to cancel the following described inscription:

1.5 Lien/Deed of Trust, Mortgage Assignment, Security Agreement, Fixture Filing, and Financing Statement by W&T Offshore, Inc. in favor of Cortland Capital Market Services, L.L.C. in the capacity of Collateral Trustee, as mortgages, dated as of September 9, 2016 and recorded on September 9, 2016 at Instrument Number 11641330, MOB 4705, Page 429.

This Request for Cancellation is based upon La. R.S. 9:5169.

The undersigned acknowledges that the undersigned is liable to and shall indemnify the Recorder of Mortgages and any person relying on this request for cancellation for any damages they may suffer as a consequence of such reliance in accordance with the provisions of La. R.S. 9:5174.

Signed this 17th day of October 2018.

Cortland Capital Market Services L.L.C., a Delaware limited liability company.

By: [Signature] Name: Jon Kirschmeier Title: Associate Counsel Address: 225 W. Washington Street, 9th Floor Chicago, IL 60606

EFILE: 11/07/2018 8:47 AM JEFF PAR 5783342 hrb \$55.00 ::: 11857242 MORTGAGE BOOK 4804 PAGE 417



[Signature page to Mortgage Cancellation (LA)]

11857242

RELEASE BY OBLIGEE OF RECORD OF
MORTGAGE, LIEN, OR PRIVILEGE
(Pursuant to La. R.S. 9:5169)

STATE OF LOUISIANA
PARISH OF JEFFERSON

BE IT KNOWN THAT on the date set forth below, before me, the undersigned Notary Public,
appeared the following:

Cortland Capital Market Services, LLC, a Delaware limited liability company,
herein represented by its undersigned duly authorized representative;

who, after being duly sworn, declared:

The above named appearer is the obligee of record of the mortgage/privilege described below and
the obligations secured by such mortgage/privilege have been paid or otherwise satisfied or extinguished.

The Clerk of Court and Ex-Officio Recorder of Mortgages for the Parish of Jefferson is hereby
expressly requested, authorized and directed to cancel the recordation of the mortgage or privilege
described as follows:

1:5 Lien Deed of Trust, Mortgage Assignment, Security Agreement, Fixture Filing and
Financing Statement by W&T Offshore, Inc. in favor of Cortland Capital Market
Services, LLC, in the capacity of Collateral Trustee, as mortgagee, dated as of September
7, 2016 and recorded on September 9, 2016 at Instrument Number 41641330, MOB
4705, Page 429, which affects the property described in Exhibit A.

The recorder of mortgages shall not be liable for any damages resulting to any person or entity as
a consequence of canceling a mortgage or vendor's privilege pursuant to this form.

[Signature Page Follows.]

EFIL: 11/07/2018 8:47 AM JEFF PAR 5783342 hrb \$55.00 ::: 11857242 MORTGAGE BOOK 4804 PAGE 417



11857242

THUS DONE AND PASSED before me, Notary Public, on the date set forth below.

WITNESSES:

CORTLAND CAPITAL MARKET SERVICES
L.P.C., a Delaware limited liability company

Printed Name: Joseph Mescherin

By: *[Signature]*

Name: Jon Kirschmeier

[Signature]
Printed Name: Winnalynn Kantaris
Associate in Charge

Title: Associate Counsel

Address: 225 W. Washington Street, 9th Floor

Chicago, IL 60606


Sworn to and subscribed before me this 17 day of October, 2018.

[Signature]
Notary Public

Printed Name: Matthew A. Trybala

ID or Bar/Not. Number: 858242

Commission Expires: 07/12/21



EFIL: 11/07/2018 8:47 AM JEFF PAR 5783342 hrb \$55.00 ::: 11857242 MORTGAGE BOOK 4804 PAGE 417



[Signature page to Mortgage Cancellation (CA)]

11857242

Exhibit "A"

Legal Description

EFIL: 11/07/2018 8:47 AM JEFF PAR 5783342 hrb \$55.00 ::: 11857242 MORTGAGE BOOK 4804 PAGE 417



W & T Offshore, Inc. and W & T Energy VI, LLC
Exhibit A

11857242

| Mortgagor | Block | Area | Addition | Adjacent State | OCS | Effective Date | Interest Type | Description | WT% | NRI% | Acres |
|--------------------|-------|--------------|----------|---------------------------|----------|----------------|---------------|---|-------|----------|-------|
| W&T Offshore, Inc. | 2 | East Cameron | | Cameron, Louisiana | SL 18121 | 7/1/2010 | Record Title | Portion of Tract 36235 - Portion of Blocks 2 and 3, East Cameron Area, Revised, Cameron Parish, Louisiana. The beds and bottoms of all water bodies belonging to the State of Louisiana located in that portion of Blocks 2 and 3, East Cameron Area, Revised, together with any present lands formed by accretion to the shoreline, located in Cameron Parish, Louisiana, and in presently under mineral lease on May 12, 2004, the geographical area of which is more fully described as follows: Beginning at a point on the North line of Block 2, East Cameron Area, Revised, also being the Northeast corner of State Lease No. 16475 having Coordinates of X = 1,471,141.95 and Y = 374,758.65; thence East 690.00 feet to the North line of said Block 2 to a point having Coordinates of X = 1,471,741.95 and Y = 374,758.65; thence South 3,884.61 feet to a point having Coordinates of X = 1,471,741.95 and Y = 370,373.44; thence West 4,333.94 feet to a point on the East boundary of said State Lease No. 16475 having Coordinates of X = 1,467,408.01 and Y = 370,873.44; thence North 45 Degrees 52 minutes 01 seconds East 5,388.18 feet on the East boundary of said State Lease No. 16475 to the point of beginning, containing approximately 220.00 acres, all as more particularly outlined on a plat in the Office of Mineral Resources, Department of Natural Resources. | 42.52 | 36.08491 | 220 |
| W&T Offshore, Inc. | 321 | East Cameron | South | Cameron, Louisiana | G02061 | 2/1/1971 | Record Title | All of Block 321, East Cameron Area | 100 | 83.333 | 5.000 |
| W&T Offshore, Inc. | 331 | East Cameron | | Cameron Parish, Louisiana | G08658 | 8/1/1987 | ORRI | All of Block 331, East Cameron Area, | 0 | 13333 | 5.000 |



W & T Offshore, Inc. and W&T Energy VI, LLC
 Exhibit A

11857242

| | | | | | | | | | | | |
|-----------------------|-----|-----------------|-------|-----------------------|--------|----------|---------------------|--|--------|----------|----------|
| W&T Offshore, Inc. | 331 | East Cameron | | Cameron, Louisiana | G08658 | 8/1/1987 | ORRU | All of Block 331, East Cameron Area, INSO FAR AND ONLY INSO FAR as said Block covers operating rights from a depth below 100 feet below the stratigraphic equivalent of 12,590 feet MD being the deepest depth drilled in the FMI OCS-G-8658 No. 2 Well to 100,000 feet TVD. | 0 | 13333 | 5,000 |
| W&T Offshore, Inc. | 338 | East Cameron | South | Cameron, Louisiana | G02063 | 2/1/1971 | Record Title | All of Block, EC 338 | 718306 | 59.85886 | 5,000 |
| W&T Offshore, Inc. | 338 | East Cameron | South | Cameron, Louisiana | G02063 | 2/1/1971 | Operating Rights | All of Block 338, East Cameron Area, from the surface to 7,274' TVDSS | 718306 | 59.85886 | 5,000.02 |
| W&T Offshore, Inc. | 338 | East Cameron | South | Cameron, Louisiana | G02063 | 2/1/1971 | Operating Rights | All of Block 338, East Cameron Area, from 7,274' TVDSS to 99,999' TVDSS | 718306 | 59.85886 | 5,000.02 |
| W&T Offshore, Inc. | 349 | East Cameron | | Cameron, Louisiana | G14385 | 5/1/1994 | Operating Rights | All of Block 349, East Cameron Area, INSO FAR AS Lease covers operating rights from surface down to stratigraphic equivalent of the deepest productive reservoir discovered in the field, which is defined as the base of the Lentic Sand as seen in the OCS-G 15157 No. A-5 on the CDR TVD Log at 9,296' TVD. | 75 | 62.5 | 5,000 |
| W&T Offshore, Inc. | 349 | East Cameron | | Cameron, Louisiana | G14385 | 5/1/1994 | Operating Rights | All of Block 349, East Cameron Area, INSO FAR AS Lease covers operating rights below the stratigraphic equivalent of the deepest productive reservoir discovered in the field, which is defined as the base of the Lentic Sand as seen in the OCS-G 157157 A-5 Well No. A-5, on the CDR TVD at 9,296' TVD. | 37.5 | 37.5 | 5,000 |



W & T Offshore, Inc. and W & T Energy VI, L.L.C.
Exhibit A

11857242

| | | | | | | | | | | |
|--------------------|-----|---------------|-------------------------------------|--------|----------|------------------------------|--|----------|-----------|----------|
| W&T Offshore, Inc. | 204 | Eugene Island | Terrebonne and St. Mary, Louisiana | 00804 | 5/1/1960 | UNIT Operating Rights | All of Block 204, Eugene Island Area, as to depths below 15,891' TVDSS | 100 | | 5,000 |
| W&T Offshore, Inc. | 205 | Eugene Island | Terrebonne and St. Mary, Louisiana | 00805 | 5/1/1960 | UNIT Operating Rights | All of Block 205, Eugene Island Area, as to depths below 15,891' TVDSS | 100 | | 5,000 |
| W&T Offshore, Inc. | 206 | Eugene Island | Terrebonne and St. Mary, Louisiana | 00806 | 5/1/1960 | UNIT Operating Rights | All of Block 206, Eugene Island Area, as to depths below 15,891' TVDSS | 100 | | 5,000 |
| W&T Offshore, Inc. | 218 | Eugene Island | Terrebonne and St. Mary, Louisiana | 00807 | 5/1/1960 | UNIT Operating Rights | 1/12 of Block 218, Eugene Island Area, as to depths below 15,891' TVDSS | 100 | | 5,000 |
| W&T Offshore, Inc. | 219 | Eugene Island | Terrebonne and St. Mary, Louisiana | 00808 | 5/1/1960 | UNIT Operating Rights | All of Block 219, Eugene Island Area, below the base of base of the VAL. THA No. 2 Sand as seen in the Eugene Island #1 Well at 5,600' measured depth. | 100 | | 5,000 |
| W&T Offshore, Inc. | 219 | Eugene Island | Terrebonne and St. Mary, Louisiana | 00808 | 5/1/1960 | UNIT Operating Rights | All of Block 219, Eugene Island Area, as to depths below 15,891' TVDSS | 100 | | 5,000 |
| W&T Offshore, Inc. | 954 | Ewing Bank | Terrebonne and Lafourche, Louisiana | G1308 | 7/1/1991 | Contractual Operating Rights | All of Block 954, Ewing Bank, from surface down to 12,447' SSTVD | 50 | 41,157 | 2,760.00 |
| W&T Offshore, Inc. | 988 | Ewing Bank | Terrebonne and Lafourche, Louisiana | G05809 | 7/1/1983 | ORRI | All of Blocks 944 and 988, Ewing Bank Area. | 10 | 1,188,863 | 5,000 |
| W&T Offshore, Inc. | 988 | Ewing Bank | Terrebonne and Lafourche, Louisiana | G05809 | 7/1/1983 | Operating Rights | 11/25 1/2 of Block 988, Ewing Bank Area from 17,000' TVDSS down to 25,600' TVDSS. | 20,666.7 | | 1,435.66 |



W & T Offshore, Inc. and W & T Energy VI, LLC
Exhibit A

11857242

| | | | | | | | | | | | |
|--------------------|-----|--------------|-------|--|--------|-----------|------------------|--|---------|-------|----------|
| W&T Offshore, Inc. | 988 | Ewing Bank | | Terrebonne and Lafourche, Louisiana | G05809 | 7/1/1983 | Operating Rights | S1/2S1/2 of Block 988, Ewing Bank Area from 25,000' TVDSS down to 99,999' TVDSS. | 26.6667 | | 1,435.66 |
| W&T Offshore, Inc. | 988 | Ewing Bank | | Terrebonne and Lafourche, Louisiana | G05809 | 7/1/1983 | Operating Rights | All of Block 944, Ewing Bank Area from surface down to 99,999' TVDSS and N/2 N/2S/2 of Block 988, Ewing Bank Area from surface down to 99,999' TVDSS. | 26.6667 | | 407.54 |
| W&T Offshore, Inc. | 385 | Garden Banks | | Cameron and Vermilion, Louisiana | G17358 | 11/1/1996 | ORRI | All of Block 385, Garden Banks | 0 | 0.5 | 5,760 |
| W&T Offshore, Inc. | 386 | Garden Banks | | Cameron and Vermilion, Louisiana | G10350 | 10/1/1988 | ORRI | All of Block 386, Garden Banks | 0 | 0.5 | 5,760 |
| W&T Offshore, Inc. | 108 | Grand Isle | | Lafourche and Jefferson, Louisiana | G32231 | 6/1/2008 | Record Title | All of Block 108, Grand Isle | 100 | 81.25 | 4,529.89 |
| W&T Offshore, Inc. | 18 | Green Canyon | | Terrebonne and Lafourche, Louisiana | G04940 | 12/1/1981 | Operating Rights | All of Block 18, Green Canyon, from 17,000' TVDSS down to 25,000' TVDSS | 25.36 | | 5,760 |
| W&T Offshore, Inc. | 18 | Green Canyon | | Terrebonne and Lafourche, Louisiana | G04940 | 12/1/1981 | Operating Rights | All of Block 18, Green Canyon, from 25,000' TVDSS down to 99,999' TVDSS | 25.36 | | 5,760 |
| W&T Offshore, Inc. | 69 | Main Pass | South | Plaquemines and St. Bernard, Louisiana | 00372 | 8/5/1947 | Operating Rights | Block 69, Main Pass Area. INSO FAR AND ONLY INSO FAR as the lease covers and affects operating rights in depths below a TVD of 9,000' below the earth's surface. | 64 | 56 | 1,074.60 |
| W&T Offshore, Inc. | 69 | Main Pass | South | Plaquemines and St. Bernard, Louisiana | 00372 | 8/5/1947 | Record Title | The portion of Block 69, Main Pass Area | 100 | 87.5 | 1,074.60 |



W & T Offshore, Inc. and W & T Energy VI, LLC
Exhibit A

11857242

| | | | | | | | | | | | |
|--------------------|-----|-----------|----------------|--|--------|----------|------------------|---|----------|----------|----------|
| W&T Offshore, Inc. | 98 | Main Pass | | Plaquemines and St. Bernard, Louisiana | G27965 | 7/1/2006 | Record Title | S1/2 of Block 98, Main Pass Area | 100 | 71.16666 | 2,497.28 |
| W&T Offshore, Inc. | 98 | Main Pass | | Plaquemines and St. Bernard, Louisiana | G27965 | 7/1/2006 | Record Title | N1/2 of Block 98, Main Pass Area | 100 | 71.16666 | 2,497.28 |
| W&T Offshore, Inc. | 107 | Main Pass | | Plaquemines and St. Bernard, Louisiana | G18088 | 8/1/1997 | Record Title | NW1/4NE1/4NE1/4; NE1/4NW1/4NE1/4; W1/2W1/2E1/2; W1/2 of Block 107, Main Pass Area | 33,333.4 | 27.77783 | 3,277.67 |
| W&T Offshore, Inc. | 107 | Main Pass | | Plaquemines and St. Bernard, Louisiana | G18088 | 8/1/1997 | Operating Rights | NW1/4NE1/4NE1/4; NE1/4NW1/4NE1/4; W1/2W1/2E1/2; and the W1/2 of Block 107, Main Pass Area, including depths from the surface to 160' below the stratigraphic equivalent of the base of the 11,600' sand as seen in the MP 107 OES-G 18088-#1 Well and 1,630' MD | 33,333.4 | 27.77783 | 3,277.67 |
| W&T Offshore, Inc. | 180 | Main Pass | | Plaquemines and St. Bernard, Louisiana | G27966 | 7/1/2006 | Record Title | All of Block 180, Main Pass Area | 100 | 80.33333 | 4,994.55 |
| W&T Offshore, Inc. | 279 | Main Pass | | Plaquemines and St. Bernard, Louisiana | G26168 | 7/1/2004 | Record Title | All of Block 279, Main Pass Area | 88.5 | 73.93 | 4,994.55 |
| W&T Offshore, Inc. | 283 | Main Pass | South and East | Plaquemines and St. Bernard, Louisiana | G13662 | 9/1/1992 | Record Title | All of Block 283, Main Pass Area | 100 | 83.33 | 4,560.82 |
| W&T Offshore, Inc. | 283 | Main Pass | South and East | Plaquemines and St. Bernard, Louisiana | G13662 | 9/1/1992 | Operating Rights | All of Block 283, Main Pass Area, from 0' to 99,999' TVD | 100 | 83.33 | 4,560.82 |



W & T Offshore, Inc. and W & T Energy VI, LLC
Exhibit A

11857242

| | | | | | | | | | | | |
|--------------------|-----|--------------------|-------|--------------------------------------|--------|----------|------------------|--|----------|-----------|-------|
| W&T Offshore, Inc. | 800 | Mississippi Canyon | | Plaquemines and Jefferson, Louisiana | G18292 | 7/1/1997 | Record Title | All of Block 800, Mississippi Canyon | 57.5 | 58.35 | 5000 |
| W&T Offshore, Inc. | 177 | Ship Shoal | | Terrebonne and St. Mary, Louisiana | 60590 | 9/1/1955 | Record Title | All of Block 177, Ship Shoal Area | 75 | 62.5 | 5000 |
| W&T Offshore, Inc. | 186 | Ship Shoal | | Terrebonne and St. Mary, Louisiana | G32197 | 8/1/2008 | Record Title | All of Block 186, Ship Shoal Area | 40 | 40.2 | 5000 |
| W&T Offshore, Inc. | 186 | Ship Shoal | | Terrebonne and St. Mary, Louisiana | G32197 | 8/1/2008 | Operating Rights | All of Block 186, Ship Shoal Area, from 18,000' TVDSS to 99,999' TVDSS | 40 | 40.2 | 5000 |
| W&T Offshore, Inc. | 214 | Ship Shoal | | Terrebonne and St. Mary, Louisiana | 00828 | 5/1/1960 | Record Title | All of Block 214, Ship Shoal Area | 64,516.1 | 53,763.4 | 5000 |
| W&T Offshore, Inc. | 214 | Ship Shoal | | Terrebonne and St. Mary, Louisiana | 00828 | 5/1/1960 | Operating Rights | N/2NE/4, N/2S/2NE/4, SE/4SE/4SE/4, SW/4SE/4SE/4, E/2NE/4SE/4, and NW/4NE/4SE/4 of Block 214, Ship Shoal Area from 12,087' TVD to 50,000' TVD | 86,453.6 | 77,238.35 | 5000 |
| W&T Offshore, Inc. | 301 | Ship Shoal | | Terrebonne and St. Mary, Louisiana | G10794 | 5/1/1989 | Record Title | All of Block 301, Ship Shoal Area | 3005 | | 5000 |
| W&T Offshore, Inc. | 314 | Ship Shoal | South | Terrebonne and St. Mary, Louisiana | G26074 | 5/1/2004 | Operating Rights | W 1/2 W 1/2 of Block 314, Ship Shoal Area, INSOFAR AND ONLY INSGEAR as it covers rights from surface to 10,750' TVD | 100 | 83,333 | 1,250 |
| W&T Offshore, Inc. | 315 | Ship Shoal | South | Terrebonne and St. Mary, Louisiana | G09631 | 6/1/1988 | Record Title | All of Block 315, Ship Shoal Area | 75 | 56.25 | 5000 |



W & T Offshore, Inc. and W & T Energy VI, LLC
 Exhibit A

11857242

| | | | | | | | | | | |
|--------------------|-----|------------|------------------------------------|--------|----------|------------------|--|------|---------|---------|
| W&T Offshore, Inc. | 349 | Ship Shoal | Terrebonne and St. Mary, Louisiana | G12098 | 6/1/1990 | Record Title | All of Block 349, Ship Shoal Area | 100 | \$3,333 | \$5,000 |
| W&T Offshore, Inc. | 359 | Ship Shoal | Terrebonne and St. Mary, Louisiana | G12019 | 6/1/1990 | Record Title | All of Block 359, Ship Shoal Area | 100 | \$3,333 | \$5,000 |
| W&T Offshore, Inc. | 238 | Ship Shoal | Terrebonne and St. Mary, Louisiana | G03169 | 7/1/1975 | Record Title | All of Block 238, Ship Shoal Area | 65.5 | | \$5,000 |
| W&T Offshore, Inc. | 149 | Ship Shoal | Terrebonne and St. Mary, Louisiana | 00434 | 1/1/1955 | Record Title | All of Block 149, Ship Shoal Area, as shown on OCS Leasing Map, LA5 | 100 | | \$5,000 |
| W&T Offshore, Inc. | 149 | Ship Shoal | Terrebonne and St. Mary, Louisiana | 00434 | 1/1/1955 | Operating Rights | NE1/4NE1/4, N1/2NW1/4NE1/4, N1/2SE1/4NE1/4, SE1/4SE1/4NE1/4 of Block 149, Ship Shoal Area | 87.5 | | \$5,000 |
| W&T Offshore, Inc. | 149 | Ship Shoal | Terrebonne and St. Mary, Louisiana | 00434 | 1/1/1955 | Operating Rights | SW1/4NW1/4NE1/4, SW1/4NE1/4, SW1/4SE1/4NE1/4, W1/2, SE1/4 of Block 149, Ship Shoal Area below 9,000' | 87.5 | | \$5,000 |
| W&T Offshore, Inc. | 130 | Ship Shoal | Terrebonne and St. Mary, Louisiana | 00453 | 1/1/1955 | Record Title | All of Block 130, Ship Shoal Area, as shown on OCS Louisiana Leasing Map, LA5 | 100 | | \$5,000 |



W & T Offshore, Inc. and W & T Energy VI, LLC
 Exhibit A

11857242

| | | | | | | | | | | |
|--------------------|-----|-----------------|-------------------------------------|-------|-----------|----------------------|---|-----|----|----------|
| W&T Offshore, Inc. | 130 | Ship Shoal | Terrebonne and St. Mary, Louisiana | 00453 | 1/1/1955 | Operating Rights | SE1/2S1/2SE1/4, SE1/4SE1/4SW1/4, NE1/4SE1/4SW1/4, N1/2S1/2SE1/4, SE1/4NW1/4SE1/4, SW1/4NW1/4SE1/4, SW1/4NE1/4SE1/4, SE1/4NE1/4SW1/4 of Block 130, Ship Shoal Area. | 100 | | 5,000 |
| W&T Offshore, Inc. | 130 | Ship Shoal | Terrebonne and St. Mary, Louisiana | 00455 | 1/1/1955 | Operating Rights | W1/2SW1/4SW1/4 of Block 130, Ship Shoal Area, INsofar AND ONLY, INsofar AS to those depths from 8,500' down to 9,750'. | 100 | | 5,000 |
| W&T Offshore, Inc. | 23 | South Timbalier | Terrebonne and Lafourche, Louisiana | 00386 | 4/25/1947 | Operating Rights | All of the N1/2 of Block 23, South Timbalier Area, INsofar AND ONLY, INsofar AS said operating rights cover and affect the SE1/4NW1/4NW1/4 of said South Timbalier Block 23, and then only, as to depths from the stratigraphic equivalent of 7,492 feet MD to the stratigraphic equivalent of 8,168 feet MD, as encountered in the well named W & T Offshore, Inc. CCS-0386 No. SD 175T. | 50 | 41 | 78,12 |
| W&T Offshore, Inc. | 23 | South Timbalier | Terrebonne and Lafourche, Louisiana | 00386 | 4/25/1947 | Contractual Interest | | 30 | | 26,12874 |
| W&T Offshore, Inc. | 23 | South Timbalier | Terrebonne and Lafourche, Louisiana | 00386 | 4/25/1947 | Contractual Interest | | 65 | | 56,61227 |
| W&T Offshore, Inc. | 23 | South Timbalier | Terrebonne and Lafourche, Louisiana | 00386 | 4/25/1947 | Contractual Interest | | 30 | | 26,12874 |



W & T Offshore, Inc. and W & T Energy VI, LLC
Exhibit A

11857242

| | | | | | | | | | | | |
|--------------------|-----|-----------------|-------|-------------------------------------|--------|-----------|----------------------|--|-------|-----------|----------|
| W&T Offshore, Inc. | 221 | South Timbalier | | Terrebonne and Lafourche, Louisiana | 00386 | 4/25/1947 | Contractual Interest | | 30 | 26,128.94 | |
| W&T Offshore, Inc. | 2 | Bay: Marchand | | | 00370 | 3/15/1948 | NA | | | | |
| W&T Offshore, Inc. | 148 | South Timbalier | South | Terrebonne and Lafourche, Louisiana | G01960 | 2/1/1970 | Record Title | E1/2 of Block 148, South Timbalier Area | 3.55 | | 2,500 |
| W&T Offshore, Inc. | 148 | South Timbalier | South | Terrebonne and Lafourche, Louisiana | G01960 | 2/1/1970 | Operating Rights | W1/2SE1/4; NW1/4SE1/4; SE1/4; S1/2SE1/4; SW1/4 NE1/4SE1/4 of Block 148, South Timbalier Area, from the surface to 25,000' subsurface | 3.55 | | 938 |
| W&T Offshore, Inc. | 148 | South Timbalier | South | Terrebonne and Lafourche, Louisiana | G01960 | 2/1/1970 | Operating Rights | NE1/4; NE1/2NE1/4SE1/4; SE1/4NE1/4SE1/4 AND NE1/4SE1/4SE1/4 of Block 148, South Timbalier Area, from 17,777'SSTVD to 99,999' SSTVD | 3.55 | 33,625 | 1,563 |
| W&T Offshore, Inc. | 229 | South Timbalier | | Terrebonne and Lafourche, Louisiana | G13938 | 7/1/1993 | Record Title | All of Block 229, South Timbalier Area | 100 | 83,333 | 2,148.46 |
| W&T Offshore, Inc. | 229 | South Timbalier | | Terrebonne and Lafourche, Louisiana | G13938 | 7/1/1993 | Operating Rights | All of Block 229, South Timbalier Area, IN SO FAR AND ONLY IN SO FAR as the lease covers all depths below TVD of 9,000' | 33.34 | 27,782 | 2,148.47 |
| W&T Offshore, Inc. | 230 | South Timbalier | | Terrebonne and Lafourche, Louisiana | G27169 | 6/1/2005 | Record Title | All of Block 230, South Timbalier Area | 100 | 83,333 | 2,148.46 |
| W&T Offshore, Inc. | 315 | South Timbalier | | Terrebonne and Lafourche, Louisiana | G23946 | 7/1/2002 | Record Title | All of Block 315, South Timbalier Area | 50 | 39,041.67 | 4,457.74 |



W & T Offshore, Inc. and W & T Energy VI, LLC
Exhibit A

11857242

| | | | | | | | | | | | |
|--------------------|-----|------------------|----------------|--|--------|-----------|------------------|---|-----|----------|----------|
| W&T Offshore, Inc. | 316 | South Timberlief | | Terrebonne and Lafourche, Louisiana | G22762 | 6/1/2001 | Record Title | All of Block 316, South Timberlief Area | 40 | 51,23333 | 4,434.96 |
| W&T Offshore, Inc. | 316 | South Timberlief | | Terrebonne and Lafourche, Louisiana | G22762 | 6/1/2001 | Operating Rights | All of Block 316, South Timberlief Area, from 12,320' SSTVD to 99,999' SSTVD | 40 | 51,23333 | 4,434.96 |
| W&T Offshore, Inc. | 279 | Vermilion | South and East | Cameron and Vermilion, Louisiana | G11681 | 8/1/1996 | Operating Rights | All of Block 279, Vermilion Area, South Addition, INSO FAR AND ONLY INSO FAR AS said lease covers rights from the surface down to 100' below the stratigraphic equivalent of 12,013' MD/11,219' TVD as found in the W&T OCS-G 11881 No. 1 Well Sidetrack No. 1 | 50 | | 5,000 |
| W&T Offshore, Inc. | 149 | West Cameron | | Cameron, Louisiana | G0253 | 6/10/1947 | Operating Rights | NE1/4 of Block 149, West Cameron Area, from the surface to 10,697' TVD | 75 | 55.875 | 4,434.96 |
| W&T Offshore, Inc. | 661 | West Cameron | South | Cameron, Louisiana | G16224 | 8/1/1996 | ORRI | All of Block 661, West Cameron Area, South Addition, from the surface down to and including the stratigraphic equivalent of 4,502 feet, being 100 feet below the depth drilled and logged in the Tarpon Operating & Development L.L.C. OCS-G NO: 1 Well | 10 | 8.3334% | 5,000 |
| W&T Offshore, Inc. | 72 | West Delta | | Jefferson, Plaquemines, and St. Bernard, Louisiana | G61082 | 6/1/1962 | Operating Rights | Block 72, West Delta Area, INSO FAR AS same pertains to the NE1/2NE1/4 from the surface down to and including the stratigraphic equivalent of 100 feet beneath the total depth of 3,185 feet TVD drilled in the Burlington Resources Offshore, Inc. OCS-G 15363 #1 Well located in West Delta Block 65. | 100 | 83.33333 | 625 |



W & T Offshore, Inc. and W & T Energy VI, LLC
Exhibit A

11857242

| | | | | | | | | | | |
|--------------------|----------|------------|--|--------|-----------|------------------|--|------|----------|----------|
| W&T Offshore, Inc. | 72 | West Delta | Jefferson, Plaquemines, and St. Bernard, Louisiana | G01082 | 6/1/1962 | Operating Rights | Block 72, West Delta Area, INSO FAR AS the N1/2S1/2 from the surface down to and including 12,013' TVDSS | 50 | 41.66665 | 1,250 |
| W&T Offshore, Inc. | 29 | West Delta | Jefferson, Plaquemines, and St. Bernard, Louisiana | 00385 | 6/19/1947 | Operating Rights | SW1/4NW1/4SW1/4 of West Delta Block 29 limited as to depths from the surface down to and including the stratigraphic equivalent of 10,650' MD which is 100' below the deepest depth drilled in Assignee's earning well, the W&T Offshore, Inc. 0385 No. C-10 API No. 17194067200S01 | 75 | | 5,000 |
| W&T Offshore, Inc. | 29 | West Delta | Jefferson, Plaquemines, and St. Bernard, Louisiana | 00385 | 6/19/1947 | Operating Rights | SE1/4NE1/4SW1/4 of said West Delta Block 29 limited as to depths from the surface down to and including 11,798' TVD; such last mentioned depth being 100' below the deepest depth drilled in Assignee's earning well, the OCS 0385 CC-31 (ST-1) | 100 | | 5,000 |
| W&T Offshore, Inc. | 29 | West Delta | Jefferson, Plaquemines, and St. Bernard, Louisiana | 00385 | 6/19/1947 | Operating Rights | SE1/4SW1/4SW1/4 of Block 29, West Delta Area, INSO FAR AND ONLY INSO FAR AS to depth from the surface to and including 8,216' MD, which is 100' below the deepest depth drilled in Assignee's earning well, the W & T Offshore, Inc. OCS 0385 No. CC-29 ST-3, API No. 17719011563S01 | 37.5 | | 5,000 |
| W&T Offshore, Inc. | 778, 822 | Mobile Bay | Mobile and Baldwin, Alabama | G05056 | 4/1/1982 | Record Title | That portion of block 822, Mobile Area | 12.5 | 10.41667 | 5,585.38 |
| W&T Offshore, Inc. | 778, 822 | Mobile Bay | Mobile and Baldwin, Alabama | G05056 | 4/1/1982 | Operating Rights | Portion of Blocks 778 and 822, Mobile Area, INSO FAR AND ONLY INSO FAR as said operating rights cover from the surface to 3000 feet subsea | 12.5 | 10.41667 | 5,323.58 |



W & T Offshore, Inc. and W & T Energy VI, LLC
Exhibit A

11857242

| | | | | | | | | | | | |
|--------------------|-----|--------------|-------|-------------------------------|------------|-----------|-------------------|---|-----|----------|-----------|
| W&T Offshore, Inc. | 734 | Viosca Knoll | South | Mobile and Baldwin, Alabama | G13672 | 8/1/1992 | Record Title | All of Block 734, Viosca Knoll | 100 | 83,833 | 4,195,785 |
| W&T Offshore, Inc. | 734 | Viosca Knoll | South | Mobile and Baldwin, Alabama | G13672 | 8/1/1992 | Operating Rights | W1/2W1/2W1/2 of Block 734, Viosca Knoll, from 0' to 99,999' TVD | 75 | 62,497.5 | 534,92 |
| W&T Offshore, Inc. | 24E | High Island | | Chambers and Jefferson, Texas | SLM-106410 | 5/1/2006 | Record Title | S1/2SW1/4 of Tract 24E | 25 | 19.25 | 720 |
| W&T Offshore, Inc. | 24E | High Island | | Chambers and Jefferson, Texas | SLM-107044 | 10/3/2006 | Record Title | N1/2SW1/4 of Tract 24E | 25 | 19.25 | 720 |
| W&T Offshore, Inc. | 397 | High Island | | Chambers and Jefferson, Texas | G13809 | 12/1/1992 | UNIT Record Title | S1/2 of Block A-397, High Island Area, East Addition, South Extension of Block A397, High Island Area, East Addition, South Extension | 50 | | 5,760 |
| W&T Offshore, Inc. | 397 | High Island | | Chambers and Jefferson, Texas | G13809 | 12/1/1992 | UNIT Record Title | N1/2 of Block A-397, High Island Area, East Addition, South Extension of Block A397, High Island Area, East Addition, South Extension | 100 | | 5,760 |
| W&T Offshore, Inc. | 385 | High Island | | Chambers and Jefferson, Texas | G10311 | 11/1/1988 | UNIT Record Title | All of Block A385, High Island Area, East Addition, South Extension, as shown on OCS Texas Leasing Map, TX7C | 100 | | 5,760 |
| W&T Offshore, Inc. | 384 | High Island | | Chambers and Jefferson, Texas | G03316 | 4/1/1976 | UNIT Record Title | All of Block A 384, High Island Area, East Addition, South Extension, as shown on OCS Texas Leasing Map, TX7C | 100 | | 5,760 |



W & T Offshore, Inc. and W & T Energy VI, L.L.C.
Exhibit A

11857242

| | | | | | | | | | | |
|-----------------------|-----|----------------|--------------------------------------|--------|-----------|-------------------|---|-------|-------|----------|
| W&T Offshore, Inc. | 379 | High Island | Chambers and Jefferson, Texas | G13808 | 12/1/1992 | UNIT Record Title | All of Block A 379, High Island Area, East Addition, South Extension, as shown on OCS Texas Leasing Map, TX7C | 100 | | 5,760 |
| W&T Offshore, Inc. | 378 | High Island | Chambers and Jefferson, Texas | G13807 | 12/1/1992 | UNIT Record Title | All of Block A 378, High Island Area, East Addition, South Extension, as shown on OCS Texas Leasing Map, TX7C | 100 | | 5,760 |
| W&T Offshore, Inc. | 22 | High Island | Chambers and Jefferson, Texas | G05006 | 4/1/1982 | Record Title | That portion of Block 22, High Island Area, Texas Map No. 7, seaward of the Three Maritime League Line. | 100 | | 1,735 |
| W&T Energy V, L.L.C. | 9 | Atwater Valley | Plaquemines, Louisiana | G32553 | 8/1/2008 | Record Title | All of Block 9, Atwater Valley | 16.66 | | 5,760 |
| W&T Energy VI, L.L.C. | 186 | Atwater Valley | Plaquemines, Louisiana | G32567 | 8/1/2008 | Record Title | All of Block 186, Atwater Valley | 30 | | 5,760 |
| W&T Energy VI, L.L.C. | 401 | Atwater Valley | Plaquemines, Louisiana | G31798 | 3/1/2008 | Record Title | All of Block 401, Atwater Valley | 25 | | 5,760 |
| W&T Energy VI, L.L.C. | 574 | Atwater Valley | Plaquemines and Jefferson, Louisiana | G08035 | 8/1/1985 | Record Title | All of Block 574, Atwater Valley | 20 | 17.5 | 5,760 |
| W&T Energy VI, L.L.C. | 575 | Atwater Valley | Plaquemines and Jefferson, Louisiana | G08036 | 8/1/1985 | Record Title | All of Block 575, Atwater Valley | 20 | 17.5 | 5,760 |
| W&T Energy VI, L.L.C. | 618 | Atwater Valley | Plaquemines and Jefferson, Louisiana | G08038 | 7/1/1985 | Record Title | All of Block 618, Atwater Valley | 20 | 17.5 | 5,760 |
| W&T Energy VI, L.L.C. | 910 | Ewing Bank | Terrebonne and Lafourche, Louisiana | G13079 | 7/1/1991 | Record Title | All of Block 910, Ewing Bank | 100 | 83.33 | 1,391.68 |



W & T Offshore, Inc. and W & T Energy VI, LLC
Exhibit A

11857242

| | | | | | | | | | | |
|--------------------|------|------------|-------------------------------------|--------|----------|------------------------------|--|-------|----------|----------|
| W&T Energy VI, LLC | 910 | Ewing Bank | Terrebonne and Lafourche, Louisiana | G13079 | 7/1/1991 | Contractual Operating Rights | All of Block 910, Ewing Bank, from 12,447' down to 99,999' SSTVD. | 50 | 41.67 | 1,591.68 |
| W&T Energy VI, LLC | 954 | Ewing Bank | Terrebonne and Lafourche, Louisiana | G13081 | 7/1/1991 | Record Title | All of Block 954, Ewing Bank | 50 | 41.67 | 5,760.00 |
| W&T Energy VI, LLC | 954 | Ewing Bank | Terrebonne and Lafourche, Louisiana | G13081 | 7/1/1991 | Contractual Operating Rights | All of Block 954, Ewing Bank, from surface down to 12,447' SSTVD. | 50 | 41.67 | 5,760.00 |
| W&T Energy VI, LLC | 1006 | Ewing Bank | Terrebonne and Lafourche, Louisiana | G10968 | 6/1/1989 | Record Title | All of Block EW 1006 | 56.65 | 58.3275 | 5,760 |
| W&T Energy VI, LLC | 1006 | Ewing Bank | Terrebonne and Lafourche, Louisiana | G10968 | 6/1/1989 | Operating Rights | All of Block 1006, Ewing Bank, INsofar AND ONLY INsofar as said operating rights cover those depths in the stratigraphic equivalent of the productive interval in the Ewing Bank OCS-G 10968 No. 2 Well from 11,128 to 11,380 MD of Block 1006, limited to the SE1/4; E1/2E1/2SW1/4; E1/2SE1/4NW1/4; SW1/4NE1/4. | 33.33 | | 5,760 |
| W&T Energy VI, LLC | 1006 | Ewing Bank | Terrebonne and Lafourche, Louisiana | G10968 | 6/1/1989 | ORU | All of Block 1006, Ewing Bank, INsofar AND ONLY INsofar as said operating rights cover those depths in the stratigraphic equivalent of the productive interval in the Ewing Bank OCS-G 10968 No. 2 Well from 11,128 to 11,380 MD of Block 1006, limited to the SE1/4; E1/2E1/2SW1/4; E1/2SE1/4NW1/4; SW1/4NE1/4. | 0 | 5.666667 | |



W & T Offshore, Inc. and W & T Energy VI, LLC
Exhibit A

11857242

| | | | | | | | | | | |
|--------------------|-----|--------------|--|--------|-----------|------------------|---|-------|----------|-------|
| W&T Energy VI, LLC | 258 | Garden Banks | Cameron and Vermilion, Louisiana | G27632 | 1/1/2006 | Record Title | All of Block 258, Garden Banks | 100 | 81.5 | 5,760 |
| W&T Energy VI, LLC | 258 | Garden Banks | Cameron and Vermilion, Louisiana | G27632 | 1/1/2006 | Operating Rights | All of Block 258, Garden Banks, IN SO FAR AND ONLY IN SO FAR as said lease covers those depths from the surface to the stratigraphic equivalent of the top of salt of 24,000' SS TVD. | 43.75 | 88.65625 | 5,760 |
| W&T Energy VI, LLC | 339 | Garden Banks | Cameron and Vermilion, Louisiana | G25673 | 11/1/2003 | Record Title | All of Block 339, Garden Banks | 25 | 22.5 | 5,760 |
| W&T Energy VI, LLC | 244 | Green Canyon | Terrebonne and Lafourche, Louisiana | G11043 | 5/1/1989 | GRRI | All of Block 244, Green Canyon | 0 | 6.25 | 5,760 |
| W&T Energy VI, LLC | 328 | Green Canyon | Terrebonne and Lafourche, Louisiana | G31714 | 3/1/2008 | Record Title | All of Block 328, Green Canyon | 12.5 | | 5,760 |
| W&T Energy VI, LLC | 451 | Green Canyon | Terrebonne and St. Mary, Louisiana | G32509 | 7/1/2008 | Record Title | All of Block 451, Green Canyon | 84 | | 5,760 |
| W&T Energy VI, LLC | 613 | Green Canyon | Terrebonne, Lafourche and Jefferson, Louisiana | G23655 | 2/22/2007 | RUE | Right of Use and Easement, Green Canyon 613, Platform ID 1799, OCS-G 23655 A (Neptune II) | 20 | NA | |



W & T Offshore, Inc. and W & T Energy VI, LLC
Exhibit A

11857242

| | | | | | | | | | | |
|--------------------|-----|-----------------|--|--------|-----------|------------------|--|-----|----------|----------|
| W&T Energy VI, LLC | 613 | Green Canyon | Terrebonne, Lafourche and Jefferson, Louisiana | G28365 | 2/22/2007 | RUE | Segment 15924 & 15972 (umbilical). Lease term to Right of Way conversion to create a 200' wide R.O.W. and operate and maintain existing pipeline and associated umbilical in 8.5/8" pipeline (south) 10.66 miles in length, to transport bulk oil from the south pier in Atwater Area Block 575, through Atwater Valley, 574, 618, 617 & 573, to Platform A. (Neptune TLEP) located in Green Canyon 613. An existing 7" hydraulic umbilical (south), 7.76 miles in length, from Platform A (Neptune TLEP) Green Canyon 613, through Atwater Valley, 573, to UTA CI in Atwater Valley Area Block 574. | 20 | NA | |
| W&T Energy VI, LLC | 119 | Keathley Canyon | Cameron and Vermilion, Louisiana | G32600 | 7/1/2008 | Record Title | All of Block 119, Keathley Canyon. | 65 | | 5,148.71 |
| W&T Energy VI, LLC | 252 | Keathley Canyon | Cameron and Vermilion, Louisiana | G32615 | 7/1/2008 | Record Title | All of Block 252, Keathley Canyon. | 20 | | 5,760 |
| W&T Energy VI, LLC | 108 | Main Pass | Plaquemines and St. Bernard, Louisiana | G04832 | 9/1/1981 | Record Title | All of Block 108, Main Pass Area | 100 | 85.33333 | 1,994.55 |
| W&T Energy VI, LLC | 108 | Main Pass | Plaquemines and St. Bernard, Louisiana | G04832 | 9/1/1981 | Operating Rights | NE 1/4 NE 1/4 of Block 108, Main Pass Area, from the surface of the earth down to a depth of 160' below the stratigraphic equivalent of a true vertical depth of 13,418', as measured in the ILOG Exploration Offshore, Inc. OGS-G-4832 No. 6 Well | 100 | 83.33333 | 312.16 |
| W&T Energy VI, LLC | 108 | Main Pass | Plaquemines and St. Bernard, Louisiana | G04832 | 9/1/1981 | Operating Rights | S 1/2 of Block 108, Main Pass Area, and limited to those depths from the surface of the earth down to 19,392' MD / 15,909' TVD. | 75 | 62.5 | 2,497.29 |



W & T Offshore, Inc. and W & T Energy VI, LLC
Exhibit A

11857242

| | | | | | | | | | | |
|--------------------|-----|-----------|--|--------|----------|------------------|--|-------|---------|--------|
| W&T Energy VI, LLC | 109 | Main Pass | Plaquemines and St. Bernard, Louisiana | G22794 | 5/1/2001 | Record Title | All of Block 109, Main Pass Area | 100 | 4994.55 | |
| W&T Energy VI, LLC | 109 | Main Pass | Plaquemines and St. Bernard, Louisiana | G22794 | 5/1/2001 | Operating Rights | SW1/4 NW1/4; NW1/4 SE1/4 NW1/4 AND SW1/4 NE1/4 NW1/4 of Block 109 Main Pass Area, from the surface of the earth down to a depth of 100' below the stratigraphic equivalent of a true vertical depth of 4,622 feet as measured in the LLOG Exploration Offshore, Inc. OCS-G-22794; No. 1 Well | 66.67 | 53.375 | 468.24 |
| W&T Energy VI, LLC | 109 | Main Pass | Plaquemines and St. Bernard, Louisiana | G22794 | 5/1/2001 | Operating Rights | NE1/2 NE1/4; NW1/4 SW1/4 NE1/4; NE1/4 SE1/4 NW1/4 and SE1/4 NE1/4; NW1/4 of Block 109, Main Pass Area, from the surface of the earth down to a depth of 100' below the stratigraphic equivalent of a true vertical depth of 9,937 feet as measured in the LLOG Exploration Offshore, Inc. OCS-G-22794; No. 2 Well (Currently named the D-1 Well) | 66.67 | 53.375 | 858.41 |
| W&T Energy VI, LLC | 252 | Main Pass | Plaquemines and St. Bernard, Louisiana | G23628 | 8/1/2011 | RUIE | Right of Use and Easement, Main Pass, 252, Platform A and Platform B; Platform ID 23839; OCS-G-23628 | 100 | NA | |



W & T Offshore, Inc. and W & T Energy VI, LLC
Exhibit A

11857242

| | | | | | | | | |
|----------------------|-----|-----------|--|-------|----------|--|-----|----|
| W & T Energy VI, LLC | 252 | Main Pass | Plaquemines and St. Bernard, Louisiana | 14026 | 6/4/1993 | Destination Point of ROW: Segment 9910. Pipeline R-O-W 200 feet in width, for the installation, operation, and maintenance of a 4 1/2 inch pipeline and control umbilical, 12.21 miles in length, for transport of bulk gas from Shell Offshore Inc.'s Well No. 4 in Block 783, across Blocks 739, 740 and 696 in the Viosca Knoll Area, and across Block 257 and 256, to Shell Offshore Inc.'s Platform A in Block 252, in the Main Pass Area. OCS-G 14026 (Segment 9910). | 100 | NA |
| W & T Energy VI, LLC | 252 | Main Pass | Plaquemines and St. Bernard, Louisiana | 14027 | 6/4/1993 | Destination Point of ROW: Segment 9911. Pipeline R-O-W 200 feet in width, for the installation, operation, and maintenance of a 4 1/2 inch pipeline, 12.21 miles in length, for annulus service from Shell Offshore Inc.'s Well No. 4 in Block 783; across Blocks 739, 740 and 696 in Viosca Knoll Area; across Blocks 257 and 256, to Shell Offshore Inc.'s Platform A in Block 252, in the Main Pass Area. OCS-G 14027 (Segment 9911). | 100 | NA |



W & T Offshore, Inc. and W & T Energy VI, LLC
 Exhibit A

11857242

| | | | | | | | | | |
|--------------------|-----|-----------|--|-------|-----------|-----------------------|---|-----|----|
| W&T Energy VI, LLC | 252 | Main Pass | Plaquemines and St. Bernard, Louisiana | 16017 | 6/28/1996 | Destination Point ROW | Segment 9911: Pipeline R-O-W 200 feet in width, for the installation, operation, and maintenance of a 4 1/2 inch pipeline, 11.68 miles in length, for annulus service from Shell Offshore Inc.'s Well No. 4 in Block 783, across Blocks 739, 740 and 696, in Viosca Knoll Area, across Blocks 257 and 256, to Shell Offshore Inc.'s Platform A in Block 252, in the Main Pass Area, OCS-G-14027 (Segment 9911). | 100 | NA |
| W&T Energy VI, LLC | 252 | Main Pass | Plaquemines and St. Bernard, Louisiana | 16018 | 6/28/1996 | Destination Point ROW | Segment 10951: Pipeline R-O-W 200 feet in width and 10.19 miles in length, for the installation, operation, and maintenance of a 6 5/8 inch pipeline (west flow line) to transport bulk gas from Shell Offshore Inc.'s Sabsea Well No. 1 in Block 828, through the pipeline connection skid in Block 828, across Blocks 784, 740, and 696, Viosca Knoll Area, across Block 256 to Platform B in Block 252, Main Pass Area, OCS-G-16018 (Segment 10951). | 100 | NA |
| W&T Energy VI, LLC | 252 | Main Pass | Plaquemines and St. Bernard, Louisiana | 28377 | 10/4/2007 | Destination Point ROW | Segments 17209 and 17210: Pipeline R-O-W 200 feet in width, for a 6 5/8 inch pipeline, 10.94 miles in length, and an associated 3.98 inch umbilical, 11.58 miles in length, to transport bulk gas from a sled in Viosca Knoll Area Block 783, through Viosca Knoll Area Blocks 739, 740 and 696, through Blocks 257 and 256 in Main Pass Area, South and East Addition, to Platform B in Main Pass Area, South and East Addition, OCS-G-28377 (Segments 17209 & 17210). | 100 | NA |



W & T Offshore, Inc. and W & T Energy VI, LLC
Exhibit A

11857242

| | | | | | | | | | |
|----------------------|-----|-----------|--|-------|-----------|-----------------------|--|-----|----|
| W & T Energy VI, LLC | 252 | Main Pass | Plaquemines and St. Bernard, Louisiana | 28377 | 9/17/2007 | Destination Point ROW | Segment 17267: Pipeline R/O-W; 200 feet in width, for a 6.5/8 inch bi-directional service and bulk gas pipeline (west flow line, previous pipeline Segment No. 11192, ROW OCS-G 17031) extending from Shell Offshore Inc.'s Subsea Well A-1 in Block 783, through the A-1 and A-2 pipeline connection skid in Block 783, across Blocks 739, 740 and 696, Viosca Knoll Area; across Block 256, to Platform Bin Block 252, Main Pass Area; OCS-G: 28387. (Segment 17267). | 160 | NA |
| W & T Energy VI, LLC | 252 | Main Pass | Plaquemines and St. Bernard, Louisiana | 28388 | 9/17/2007 | Destination Point ROW | Segment 17268: Pipeline R/O-W; 200 feet in width, for a 6.5/8 inch bi-directional service and bulk gas pipeline (east flow line, previous pipeline segment 11193, ROW OCS-G 17032) extending from Shell Offshore Inc.'s Subsea Well A-2 in Block 783, lease OCS-G 66846, through the A-1 and A-2 pipeline connection skid in Block 783, across Blocks 739, 740 and 696, Viosca Knoll Area; across Block 256, to Platform Bin Block 252, Main Pass Area; Segment 17268; OCS-G: 28388. | 160 | NA |



W & T Offshore, Inc. and W & T Energy V.L.L.C.
Exhibit A

11857242

| | | | | | | | | | |
|---------------------|-----|-----------|--|-------|-----------|------------------------|---|-----|----|
| W&T Energy V.L.L.C. | 252 | Main Pass | Plaquemines and St. Bernard, Louisiana | 28389 | 9/17/2007 | Destination Point: ROW | <p>Segments 17269, 17276 AND 17277. Pipeline R-O-W 200 feet in width for a 4 1/2 inch bi-directional service and bulk oil pipeline (west flow line, previous pipeline Segment No. 11194, ROW OCS-G-17033) extending from Shell Offshore Inc.'s Sussea Well A-3 in Block 783, through the A-3 pipeline connection skid in Block 783, across Blocks 739, 740, and 696, Viosca Knoll Area, across Block 256 to Platform B in Block 252, Main Pass Area, and two associated electrical, hydraulic and chemical umbilical lines. Segment Nos. 17276 and 17277 (previous Segments No. 11198 and 11199, respectively) from Platform B in Main Pass Area Block 252 to Well No. A3 in Viosca Knoll Area 783, OCS-G-28389. (Segments 17269, 17276 and 17277).</p> | 100 | NA |
| W&T Energy V.L.L.C. | 252 | Main Pass | Plaquemines and St. Bernard, Louisiana | 28390 | 9/17/2007 | Destination Point: ROW | <p>Segment 17270. Pipeline R-O-W 200 feet in width, for a 4 1/2 inch bi-directional service and bulk oil pipeline (east flow line, previous pipeline Segment No. 11185, ROW OCS-G-17034) extending from Shell Offshore Inc.'s Sussea Well A-3 pipeline connection skid in Block 783, across blocks 739, 740 and 696, Viosca Knoll Area, across Block 256, to Platform B in Block 252, Main Pass Area, OCS-G-28390. (Segment 17270).</p> | 100 | NA |



W & T Offshore, Inc. and W & T Energy VI, LLC
Exhibit A

11857242

| | | | | | | | | | | |
|--------------------|-----|--------------------|--|--------|-----------|-----------------------|---|---------|---------|--------|
| W&T Energy VI, LLC | 252 | Main Pass | Plaquemines and St. Bernard, Louisiana | 28401 | 10/1/2007 | Destination Point ROW | Segment 17287: Pipeline R-O-W 200 feet in width, for a 6.5/8 inch pipeline, 10.34 miles in length to transport bulk gas from a field in Viosca Knoll Area Block 783, through Viosca Knoll Area Blocks 739, 740 and 695, through Blocks 257 and 256 in Main Pass Area, South and East Addition, to Platform B in Main Pass Area, South and East Addition, OCS-G-28401 (Segment 17287). | 100 | NA | |
| W&T Energy VI, LLC | 289 | Main Pass | Plaquemines and St. Bernard, Louisiana | G13408 | 1/17/1992 | Destination Point ROW | Segment 9551: Pipeline R-O-W 200 feet in width, for the installation, operation and maintenance of an 8.5/8 inch pipeline, 34.78 miles in length to transport gas and condensate from Shell Offshore Inc.'s Platform A in Block 252, across Blocks 251, 250, 249, 248, 260, 261, 262, 263, 280, 279, 278, 277 and 288, to Shell Offshore Inc.'s Platform C in Block 289, all in the Main Pass Area, South and East Addition. (Bid Pipeline) | 100 | NA | |
| W&T Energy VI, LLC | 150 | Mississippi Canyon | Plaquemines and Jefferson, Louisiana | G02642 | 5/1/1974 | Record Title | All of Block 150, Mississippi Canyon | 3/75 | 3.125 | 5.603 |
| W&T Energy VI, LLC | 150 | Mississippi Canyon | Plaquemines and Jefferson, Louisiana | G02642 | 9/1/1978 | Unit Interest | This Block is part of MC 150 Federal Unit #891016931 | 1.16625 | 0.97187 | |
| W&T Energy VI, LLC | 194 | Mississippi Canyon | Plaquemines and Jefferson, Louisiana | G02638 | 9/1/1978 | Unit Interest | This Block is part of MC 150 Federal Unit #891016931 | 1.16625 | 0.97187 | |
| W&T Energy VI, LLC | 243 | Mississippi Canyon | Plaquemines and Jefferson, Louisiana | G19921 | 8/1/1998 | Record Title | All of Block 243, Mississippi Canyon | 100 | 87.5 | 15,760 |



W & T Offshore, Inc. and W & T Energy VI, LLC
Exhibit A

11857242

| | | | | | | | | | | | |
|--------------------|-----|--------------------|-------|--|--------|----------|--------------|---|----|----------|-------|
| W&T Energy VI, LLC | 506 | Mississippi Canyon | | Plaquemines and Jefferson, Louisiana | G26261 | 6/1/2004 | Record Title | All of Block 506, Mississippi Canyon | 50 | 51 | 5,760 |
| W&T Energy VI, LLC | 538 | Mississippi Canyon | | Plaquemines and Jefferson, Louisiana | G16614 | 6/1/1996 | Record Title | All of Block 538, Mississippi Canyon | 15 | 15 | 1,840 |
| W&T Energy VI, LLC | 582 | Mississippi Canyon | South | Plaquemines and Jefferson, Louisiana | G16623 | 6/1/1996 | Record Title | All of Block 582, Mississippi Canyon | 15 | 15 | 5,760 |
| W&T Energy VI, LLC | 697 | Mississippi Canyon | | Plaquemines, Jefferson, and St. Bernard, Louisiana | G28021 | 4/1/2006 | Record Title | SE1/4SE1/4, E1/2NE1/4SE1/4 of Block 697, Mississippi Canyon | 20 | 16.7 | 540 |
| W&T Energy VI, LLC | 698 | Mississippi Canyon | | Plaquemines, Jefferson, and St. Bernard, Louisiana | G28022 | 7/1/2006 | Record Title | All of Block 698, Mississippi Canyon | 20 | 16.7 | 5,760 |
| W&T Energy VI, LLC | 699 | Mississippi Canyon | | Plaquemines, Jefferson, and St. Bernard, Louisiana | G33169 | 6/1/2009 | Record Title | All of Block 699, Mississippi Canyon | 20 | 16.25 | 5,760 |
| W&T Energy VI, LLC | 738 | Mississippi Canyon | | Plaquemines, Jefferson, and St. Bernard, Louisiana | G33755 | 7/1/2010 | Record Title | All of Block 738, Mississippi Canyon | 20 | 16.25 | 5,760 |
| W&T Energy VI, LLC | 741 | Mississippi Canyon | | Plaquemines, Jefferson, and St. Bernard, Louisiana | G31524 | 1/1/2008 | Record Title | NE1/4 of Block 741, Mississippi Canyon | 20 | 15.86667 | 1,340 |
| W&T Energy VI, LLC | 742 | Mississippi Canyon | | Plaquemines, Jefferson, and St. Bernard, Louisiana | G32343 | 9/1/2008 | Record Title | NW1/4 of Block 742, Mississippi Canyon | 20 | 15.45 | 1,340 |



W & T Offshore, Inc. and W & T Energy VI, LLC
Exhibit A

11857242

| | | | | | | | | | | |
|--------------------|-----|--------------------|--|--------|----------|------------------|---|---------|----------|----------|
| W&T Energy VI, LLC | 782 | Mississippi Canyon | Plaquemines, Jefferson, and St. Bernard, Louisiana | G33757 | 7/1/2010 | Record Title | All of Block 782, Mississippi Canyon | 20 | 16.25 | 5760 |
| W&T Energy VI, LLC | 977 | Mississippi Canyon | Plaquemines and Jefferson, Louisiana | G35645 | 7/1/2015 | Record Title | All of Block 977, Mississippi Canyon | 18.66 | | 5760 |
| W&T Energy VI, LLC | 978 | Mississippi Canyon | Plaquemines, Jefferson, St. Bernard, Louisiana | G31535 | 2/1/2008 | Record Title | All of Block 978, Mississippi Canyon | 16.66 | | 5760 |
| W&T Energy VI, LLC | 993 | Mississippi Canyon | Terrebonne and St. Mary, Louisiana | G24134 | 7/1/2002 | Record Title | S1/2 of Block 993, Mississippi Canyon | 15 | | 2,880.01 |
| W&T Energy VI, LLC | 223 | Ship Shoal | Terrebonne, Louisiana | G01526 | 7/1/1967 | Record Title | N1/2NE1/4;SW1/4NE1/4;NW1/4SE1/4;NW1/4;NW1/4;N.W1/4NW1/4;SW1/4 | 43.3019 | 36.8849 | 2,344 |
| W&T Energy VI, LLC | 223 | Ship Shoal | Terrebonne, Louisiana | G01526 | 7/1/1967 | Record Title | NE1/4SW1/4;NE1/4NW1/4SW1/4;S1/2NW1/4SW1/4;S1/2SW1/4 | 52.3979 | 43.66488 | 1,171.88 |
| W&T Energy VI, LLC | 223 | Ship Shoal | Terrebonne, Louisiana | G01526 | 7/1/1967 | Record Title | NE1/4SE1/4;NE1/4;S1/2SE1/4;NE1/4;SE1/4 | 52.3979 | 43.66488 | 1,484.58 |
| W&T Energy VI, LLC | 223 | Ship Shoal | Terrebonne, Louisiana | G01526 | 7/1/1967 | Operating Rights | NE1/4SW1/4;NE1/4NW1/4SW1/4;S1/2NW1/4SW1/4;S1/2SW1/4 of Block 223, Ship Shoal Area, from the surface down to 11,275' | 52.3979 | 43.66488 | 1,171.88 |
| W&T Energy VI, LLC | 223 | Ship Shoal | Terrebonne, Louisiana | G01526 | 7/1/1967 | Operating Rights | NE1/4SW1/4;NE1/4NW1/4SW1/4;S1/2NW1/4SW1/4;S1/2SW1/4 of Block 223, Ship Shoal Area, from 11,275' to 11,873' | 54.0161 | 45.01366 | 1,171.88 |
| W&T Energy VI, LLC | 223 | Ship Shoal | Terrebonne, Louisiana | G01526 | 7/1/1967 | Operating Rights | NE1/4SW1/4;NE1/4NW1/4SW1/4;S1/2NW1/4SW1/4;S1/2SW1/4 of Block 223, Ship Shoal Area, from below 11,873' | 43.3019 | 36.8849 | 1,171.88 |



W & T Offshore, Inc. and W & T Energy VI, LLC
 Exhibit A

11857242

| | | | | | | | | | | |
|--------------------|-----|------------|-----------------------|--------|----------|------------------|---|----------|-----------|----------|
| W&T Energy VI, LLC | 223 | Ship Shoal | Terrebonne, Louisiana | G01526 | 7/1/1967 | Operating Rights | NE1/4SE1/4NE1/4;S1/2SE1/4NE1/4;SE1/4 surface down to 12,500' | 32,397.9 | 47,664.88 | 1,484.28 |
| W&T Energy VI, LLC | 223 | Ship Shoal | Terrebonne, Louisiana | G01526 | 7/1/1967 | | NE1/4SE1/4NE1/4;S1/2SE1/4NE1/4;SE1/4 below 12,500' | 43,501.9 | 36,084.91 | 1,484.28 |
| W&T Energy VI, LLC | 224 | Ship Shoal | Terrebonne, Louisiana | G01023 | 6/1/1992 | Record Title | SW1/4NE1/4NW1/4;SE1/4NW1/4NW1/4 N1/2S1/2NW1/4;SW1/4SW1/4NW1/4;W1/2NW1/4SW1/4;S1/2SW1/4;NE1/4NE1/4SE1/4;W1/2SW1/4SE1/4 | 40 | 33.53 | 1,563 |
| W&T Energy VI, LLC | 224 | Ship Shoal | Terrebonne, Louisiana | G01023 | 6/1/1992 | Record Title | NE1/4 | 47,142.9 | 39,285.72 | 1,250 |
| W&T Energy VI, LLC | 224 | Ship Shoal | Terrebonne, Louisiana | G01023 | 6/1/1992 | Record Title | N1/2N1/2NW1/4;SW1/4NW1/4NW1/4;SE1/4NE1/4NW1/4 | 47,142.9 | 39,285.72 | 1,668.75 |
| W&T Energy VI, LLC | 224 | Ship Shoal | Terrebonne, Louisiana | G01023 | 6/1/1992 | Record Title | SE1/4SW1/4NW1/4;S1/2SE1/4NW1/4;E1/2NW1/4SW1/4;NE1/4SW1/4;NW1/4NW1/4SE1/4 | 50 | 41,666.7 | 781.25 |
| W&T Energy VI, LLC | 224 | Ship Shoal | Terrebonne, Louisiana | G01023 | 6/1/1992 | Record Title | SW1/4NW1/4SE1/4 | 50 | 41,666.7 | 781.13 |
| W&T Energy VI, LLC | 224 | Ship Shoal | Terrebonne, Louisiana | G01023 | 6/1/1992 | Record Title | NW1/4NE1/4SE1/4;NE1/4NW1/4SE1/4 | 47,142.9 | 39,285.72 | 156.25 |
| W&T Energy VI, LLC | 224 | Ship Shoal | Terrebonne, Louisiana | G01023 | 6/1/1992 | Record Title | SE1/4NW1/4SE1/4;E1/2SW1/4SE1/4;S1/2NE1/4SE1/4; SE1/4SE1/4 | 50 | 41,666.7 | 703.13 |
| W&T Energy VI, LLC | 224 | Ship Shoal | Terrebonne, Louisiana | G01023 | 6/1/1992 | Operating Rights | NE1/4 above 12,130' | 47,142.9 | 39,285.72 | 1,250 |
| W&T Energy VI, LLC | 224 | Ship Shoal | Terrebonne, Louisiana | G01023 | 6/1/1992 | Operating Rights | N1/2N1/2NW1/4;SW1/4NW1/4NW1/4;SE1/4NE1/4NW1/4 above 11,340' | 47,142.9 | 39,285.72 | 1,668.75 |
| W&T Energy VI, LLC | 224 | Ship Shoal | Terrebonne, Louisiana | G01023 | 6/1/1992 | Operating Rights | SE1/4SW1/4NW1/4;S1/2SE1/4NW1/4;E1/2NW1/4SW1/4;NE1/4SW1/4;NW1/4NW1/4SE1/4 above 11,240' | 47,142.9 | 39,285.72 | 781.25 |
| W&T Energy VI, LLC | 224 | Ship Shoal | Terrebonne, Louisiana | G01023 | 6/1/1992 | Operating Rights | NW1/4NE1/4SE1/4;NE1/4NW1/4SE1/4 above 8,065' | 47,142.9 | 39,285.72 | 156.25 |



W & T Offshore, Inc. and W & T Energy VI, LLC
Exhibit A

11857242

| | | | | | | | | | | | |
|--------------------|-----|-----------------|-------|--------------------------------------|--------|------------|--------------------------|--|--------|----------|-------|
| W&T Energy VI, LLC | 233 | Ship Shoal | | Terrebonne, Louisiana | G01528 | 7/1/1967 | Record Title | All of Block 233, Ship Shoal Area | 66.25 | 55,2083 | 5,000 |
| W&T Energy VI, LLC | 300 | Ship Shoal | South | Terrebonne, Louisiana | G07760 | 8/1/1985 | Record Title | All of Block 300, Ship Shoal Area | 75,676 | 63,03495 | 5,000 |
| W&T Energy VI, LLC | 50 | South Pass | | Plaquemines and Jefferson, Louisiana | G24282 | 12/17/2002 | Destination Point of ROW | Segment No. 13943, 260 feet in width and 15.81 miles in length, for a 8-5/8" pipeline to transport crude oil from Mississippi Canyon Block 243 Platform A, through Mississippi Canyon Blocks, 198, 154, 153, 152, 151, and 107 to a Subsea tie-in in South Pass Block 50 | 100 | N/A | |
| W&T Energy VI, LLC | 148 | South Timbalier | | Terrebonne and Lafourche, Louisiana | G01960 | 2/1/1970 | Record Title | E1/2 of Block 148, South Timbalier Area | 40.35 | 33,625 | 2,500 |
| W&T Energy VI, LLC | 148 | South Timbalier | | Terrebonne and Lafourche, Louisiana | G01960 | 2/1/1970 | Operating Rights | W1/2SE1/4NW1/4SE1/4SE1/4S1/2SE1/4SE1/4SW1/4NE1/4SE1/4 of Block 148, South Timbalier Area, from the surface to 25,000' subsurface | 40.35 | 33,625 | 938 |
| W&T Energy VI, LLC | 148 | South Timbalier | | Terrebonne and Lafourche, Louisiana | G01960 | 2/1/1970 | Operating Rights | NE1/4N1/2NE1/4SE1/4, SE1/4NE1/4SE1/4, AND NE1/4SE1/4SE1/4 of Block 148, South Timbalier Area, from 17,777' SSTVD to 99,999' SSTVD | 40.35 | 33,625 | 1,563 |
| W&T Energy VI, LLC | 205 | South Timbalier | | Terrebonne and Lafourche, Louisiana | G05612 | 7/1/1983 | Record Title | All of Block 205, South Timbalier and Bay Marchand Areas | 25 | 20,83333 | 5,000 |
| W&T Energy VI, LLC | 205 | South Timbalier | | Terrebonne and Lafourche, Louisiana | G05612 | 7/1/1983 | Operating Rights | E1/2 NW1/4, NE1/4 SW1/4 from surface down to a depth of 8,500' TVD | 25 | 20,83333 | 937.5 |



W & T Offshore, Inc. and W & T Energy VI, LLC
Exhibit A

11857242

| | | | | | | | | | | |
|--------------------|-----|-----------------|-------------------------------------|--------|----------|------------------|---|----|----------|-------|
| W&T Energy VI, LLC | 205 | South Timbalier | Terrebonne and Lafourche, Louisiana | G05612 | 7/1/1983 | Operating Rights | N1/2 SW1/4 of Block 205, South Timbalier Area, from 8,500' TVD down to and including the stratigraphic equivalent of 19,130' TVD as encountered in the Amerada-Hess-South Timbalier 205 No. G-1 Well (Formerly known as No. 9). | 25 | 20.83385 | 625 |
| W&T Energy VI, LLC | 205 | South Timbalier | Terrebonne and Lafourche, Louisiana | G05612 | 7/1/1983 | Operating Rights | SE1/4 SW1/4 of Block 205, South Timbalier Area, from 18,640' TVDSS to 99,999' TVDSS | 25 | 20.83333 | 312.5 |
| W&T Energy VI, LLC | 205 | South Timbalier | Terrebonne and Lafourche, Louisiana | G05612 | 7/1/1983 | ORRI | NE1/4 SW1/4 of Block 205, South Timbalier Area, from surface to the deeper of (I) a subsurface depth of 13,250' TVD or (II) a depth sufficient to test the stratigraphic equivalent depth of the 13,200' Sand as seen at a depth of 11,721' TVD to 11,801' TVD and the NW/4 SW/4 from a subsurface depth of 8,500' TVD to the deeper of (I) a subsurface depth of 13,250' TVD or (II) a depth sufficient to test the stratigraphic equivalent depth of the 13,200' Sand as seen at a depth of 11,721' TVD to 11,801' TVD. | 0 | | 1.25 |
| W&T Energy VI, LLC | 205 | South Timbalier | Terrebonne and Lafourche, Louisiana | G05612 | 7/1/1983 | ORRI | SW1/4 SW1/4 of Block 205, South Timbalier Area, as to depths from the surface of the earth down to and including the subsurface depth of 8,500 feet TVD. | 0 | | 1.25 |
| W&T Energy VI, LLC | 205 | South Timbalier | Terrebonne and Lafourche, Louisiana | G05612 | 7/1/1983 | ORRI | This ORRI is on the G1 & G3 Wells only, covering All of Block 205, South Timbalier Area, IN SO FAR AND ONLY IN SO FAR as said overriding royalty interest covers the W1/2 W1/2 as to depths from the surface of the earth down to 8,500' TVD and IN SO FAR AND ONLY IN SO FAR as said overriding | 0 | | 2 |



W & T Offshore, Inc. and W & T Energy VI, LLC
Exhibit A

11857242

| | | | | | | | | | | | | | | | |
|--------------------|---------------|-----------------|-------------------------------------|--------|----------|------------------|---|------|----------|----------|--|---|--|--|--|
| | | | | | | | | | | | | Royalty interest covers the NW/4 as to depths of 8,500' to 19,130' TVD as encountered in the Amerada Hess-South Timbalier No. 9 Well. | | | |
| W&T Energy VI, LLC | 320 | South Timbalier | Terrebonne and Lafourche, Louisiana | G24990 | 5/1/2003 | Record Title | All of Block 320, South Timbalier Area, South Addition. | 50 | 41.67 | 5,000.00 | | | | | |
| W&T Energy VI, LLC | 320 | South Timbalier | Terrebonne and Lafourche, Louisiana | G24990 | 5/1/2003 | Operating Rights | All of Block 320, South Timbalier Area, South Addition, from surface down to 12,447' SS/TVD | 50 | 41.67 | 5,000.00 | | | | | |
| W&T Energy VI, LLC | 661 | West Cameron | Cameron, Louisiana | G16224 | 8/1/1996 | Record Title | All of Block 661, West Cameron Area. | 100 | 83.33333 | 5,000 | | | | | |
| W&T Energy VI, LLC | 73 | West Cameron | Cameron, Louisiana | G23736 | 7/1/2002 | Record Title | All of Block 73, West Cameron Area. | 50 | | 5,000 | | | | | |
| W&T Energy VI, LLC | 779, 823, 824 | Mobile Bay | Mobile and Baldwin, Alabama | G05057 | 4/1/1982 | Record Title | That portion of block 823, OCS Official Protection Diagram, Mobile NH 16-4, which is more than three geographical miles seaward from the low water line of the coast of Mississippi and/or Alabama, MO 823. | 42.5 | 10.41667 | 5,585.08 | | | | | |
| W&T Energy VI, LLC | 779, 823, 824 | Mobile Bay | Mobile and Baldwin, Alabama | G05057 | 4/1/1982 | Operating Rights | SEASE/4 of Mobile Block 823 and the Federal Portion of SW1/4SW1/4 of Mobile Block 824 from surface down to 3048' TVD SS | 100 | 76.04167 | 717.85 | | | | | |
| W&T Energy VI, LLC | 783 | Viosca Knoll | Mobile and Baldwin, Alabama | G06886 | 6/1/1984 | Record Title | All of Block 783, Viosca Knoll. | 70 | 61.25 | 5,760 | | | | | |
| W&T Energy VI, LLC | 784 | Viosca Knoll | Mobile and Baldwin, Alabama | G13060 | 7/1/1991 | Record Title | All of Block 784, Viosca Knoll | 100 | 87.5 | 5,760 | | | | | |



W. & T. Offshore, Inc. and W. & T. Energy VI, LLC
Exhibit A

11857242

| | | | | | | | | | | | |
|---|------|--------------|-------|-------------------------------|--------|----------|------------------|---|---------|---------|-------|
| W&T Energy VI, LLC | 822 | Viosca Knoll | | Mobile and Baldwin, Alabama | G16549 | 7/1/1996 | Record Title | All of Block 822, Viosca Knoll | 64 | 39.48 | 5,760 |
| W&T Energy VI, LLC | 823 | Viosca Knoll | | Mobile and Baldwin, Alabama | G10942 | 7/1/1989 | Record Title | All of Block 823, Viosca Knoll | 64 | 39.48 | 5,760 |
| W&T Energy VI, LLC | 871 | Viosca Knoll | | Mobile and Baldwin, Alabama | G08469 | 6/1/1998 | Record Title | All of Block 871, Viosca Knoll | 25 | | 5,760 |
| W&T Energy VI, LLC | A133 | Brazos Area | South | Matagorda and Brazoria, Texas | G02665 | 7/1/1974 | Record Title | All of Block A-133, Brazos Area | 50 | 41.6667 | 5,760 |
| W&T Energy VI, LLC | A133 | Brazos Area | South | Matagorda and Brazoria, Texas | G02665 | 7/1/1974 | Operating Rights | SE 1/4 of Block A-133, Brazos Area, Limited to depths below the base of the stratigraphic equivalent of the "CM-70" Sand as seen at 13,840' MD in the Cities Service Oil and Gas OCS-G 2665 #5 C-2 Well | 75 | 62.5 | 1,440 |
| W&T Energy VI, LLC | 110 | High Island | | Chambers and Jefferson, Texas | G02553 | 8/1/1973 | Record Title | All of Block 110, High Island Area | 66.3636 | 55.303 | 5,760 |
| W&T Energy VI, LLC | 110 | High Island | | Chambers and Jefferson, Texas | G02553 | 8/1/1973 | Operating Rights | All of Block 110, High Island Area, from 13,046' SSTVD to 99,999' SSTVD | 66.3636 | 55.303 | 5,760 |
| W&T Energy VI, LLC | 111 | High Island | | Chambers and Jefferson, Texas | G02554 | 8/1/1973 | Record Title | All of Block 111, High Island Area | 60 | 50 | 5,760 |
| W&T Energy VI, LLC | 111 | High Island | | Chambers and Jefferson, Texas | G02554 | 8/1/1973 | Operating Rights | All of Block 111, High Island Area, from 12,695' TVDSS to 99,999' TVDSS | 60 | 50 | 5,760 |
| COUNTY RECORDATION INFORMATION: Andrews County, Texas - Instrument No. 15-4299 Official Public Records of the County Clerk, Andrews County, Texas Dawson County, Texas - Volume 776, Page 464 Official Public Records of the County Clerk, Dawson County, Texas Gaines County, Texas - Instrument No. 2015-5627 Official Public Records of the County Clerk, Gaines County, Texas Martin County, Texas - Volume 472, Page 667 Official Public Records of the County Clerk, Martin County, Texas | | | | | | | | | | | |



11857242

FILE: 11/07/2018 8:47 AM JEFF PAR 5783342 hrb \$55.00 ::: 11857242 MORTGAGE BOOK 4804 PAGE 417

W&T Offshore, Inc. and W&T Energy VI, LLC
Exhibit A

And affecting the Leases and Lands described on Exhibit A to said Assignment of Overriding Royalty Interest.

