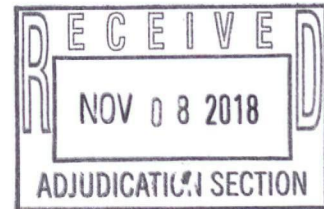




201 ST. CHARLES AVENUE
NEW ORLEANS, LOUISIANA 70170-5100
504-582-8000
FAX 504-582-8583
www.joneswalker.com

Robin Riviere
Paralegal
Direct Dial: 504-582-8269
Direct Fax: 504-589-8269
rriviere@joneswalker.com

November 8, 2018



BY HAND
Bureau of Ocean Energy Management,
Enforcement and Regulation
U.S. Department of the Interior
Gulf of Mexico OCS Region
1201 Elmwood Park Boulevard
New Orleans, Louisiana 70123-2392
Attention: Adjudication

Re: W &T Energy VI, LLC
Non-Required Document Filing
Lease files: See Exhibit A
Our File No.: 16114000

Dear Filing Officer,

Please file the attached **“Request for Cancellation”** and **“Release by Obligee of Record of Mortgage, Lien or Privilege” (Category 2)** for the mortgage entitled: *1.5 Lien Deed of Trust, Mortgage Assignment, Security Agreement, Fixture Filing and Financing Statement dated September 7, 2016 from W & T Energy VI, LLC to Rebecca Conrad, Trustee and Cortland Capital Market Services LLC, as Collateral Trustee*, which was recorded with the BOEM on September 15, 2016, together with a copy of this letter in the record files for the leases on Exhibit A.

This document is submitted for filing purposes only, in order to put third persons on notice as to their execution and efficacy. Payment receipts are attached as evidence of payment. Please stamp date a copy of this letter and attachments as evidence of filing.

Please contact me with any questions at 504-582-8269. Thank you.

Yours truly,


Robin M. Riviere
Paralegal

{N3675894.1}

JONES WALKER LLP

EXHIBIT A
W & T Energy VI, LLC

TAB	COMPANY NAME	LEASE #
1.	W&T Energy VI, LLC	01023
2.	W&T Energy VI, LLC	01526
3.	W&T Energy VI, LLC	01528
4.	W&T Energy VI, LLC	01960
5.	W&T Energy VI, LLC	02353
6.	W&T Energy VI, LLC	02354
7.	W&T Energy VI, LLC	02638
8.	W&T Energy VI, LLC	02642
9.	W&T Energy VI, LLC	02665
10.	W&T Energy VI, LLC	04832
11.	W&T Energy VI, LLC	05057
12.	W&T Energy VI, LLC	05612
13.	W&T Energy VI, LLC	06886
14.	W&T Energy VI, LLC	07760
15.	W&T Energy VI, LLC	08035
16.	W&T Energy VI, LLC	08036
17.	W&T Energy VI, LLC	08038
18.	W&T Energy VI, LLC	08469
19.	W&T Energy VI, LLC	10942
20.	W&T Energy VI, LLC	10968
21.	W&T Energy VI, LLC	11043



TAB	COMPANY NAME	LEASE #
22.	W&T Energy VI, LLC	13060
23.	W&T Energy VI, LLC	13079
24.	W&T Energy VI, LLC	13081
25.	W&T Energy VI, LLC	13408
26.	W&T Energy VI, LLC	14026
27.	W&T Energy VI, LLC	14027
28.	W&T Energy VI, LLC	16017
29.	W&T Energy VI, LLC	16018
30.	W&T Energy VI, LLC	16224
31.	W&T Energy VI, LLC	16549
32.	W&T Energy VI, LLC	16614
33.	W&T Energy VI, LLC	16623
34.	W&T Energy VI, LLC	19931
35.	W&T Energy VI, LLC	23628
36.	W&T Energy VI, LLC	23655
37.	W&T Energy VI, LLC	23736
38.	W&T Energy VI, LLC	24134
39.	W&T Energy VI, LLC	24282
40.	W&T Energy VI, LLC	24990
41.	W&T Energy VI, LLC	25673
42.	W&T Energy VI, LLC	26261
43.	W&T Energy VI, LLC	27632
44.	W&T Energy VI, LLC	28021
45.	W&T Energy VI, LLC	28022

TAB	COMPANY NAME	LEASE #
46.	W&T Energy VI, LLC	28365
47.	W&T Energy VI, LLC	28377
48.	W&T Energy VI, LLC	28388
49.	W&T Energy VI, LLC	28389
50.	W&T Energy VI, LLC	28390
51.	W&T Energy VI, LLC	28401
52.	W&T Energy VI, LLC	31524
53.	W&T Energy VI, LLC	31535
54.	W&T Energy VI, LLC	31714
55.	W&T Energy VI, LLC	31798
56.	W&T Energy VI, LLC	32343
57.	W&T Energy VI, LLC	32509
58.	W&T Energy VI, LLC	32555
59.	W&T Energy VI, LLC	32567
60.	W&T Energy VI, LLC	32600
61.	W&T Energy VI, LLC	32615
62.	W&T Energy VI, LLC	33169
63.	W&T Energy VI, LLC	33755
64.	W&T Energy VI, LLC	33757
65.	W&T Energy VI, LLC	35645

REQUEST FOR CANCELLATION

In accordance with the provisions of La. Civil Code Article 3366 & La. R.S. 9:5174, the Clerk of Court and Recorder of Mortgages for the Parish of Jefferson is hereby authorized, directed, and requested to cancel the following described inscription:

1st Lien Deed of Trust, Mortgage Assignment, Security Agreement, Fixture Filing and Financing Statement by W&T Energy VI, LLC in favor of Cortland Capital Market Services, L.L.C. in the capacity of Collateral Trustee, as mortgagee, dated as of September 7, 2016 and recorded on September 9, 2016 at Instrument Number 11641329, MOB 4705, Page 428.

This Request for Cancellation is based upon La. R.S. 9:5169.

The undersigned acknowledges that the undersigned is liable to and shall indemnify the Recorder of Mortgages and any person relying on this request for cancellation for any damages they may suffer as a consequence of such reliance in accordance with the provisions of La. R.S. 9:5174.

Signed this 11 day of October 2018.

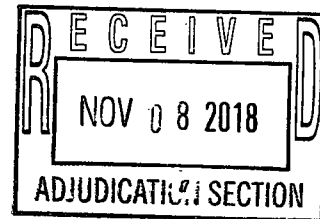
Cortland Capital Market Services L.L.C. a Delaware limited liability company

By: [Signature]

Name: Jon Kirschmeier

Title: Associate Counsel

Address: 225 W. Washington Street, 9th Floor
Chicago, IL 60606



EFIL: 11/07/2018 8:47 AM JEFF PAR 5783341 jlh \$65.00 ::: 11857241 MORTGAGE BOOK 4804 PAGE 416



RELEASE BY OBLIGEE OF RECORD OF
MORTGAGE, LIEN, OR PRIVILEGE
(Pursuant to La. R.S. 9:5169)

STATE OF LOUISIANA
PARISH OF JEFFERSON

BE IT KNOWN THAT on the date set forth below, before me, the undersigned Notary Public, appeared the following:

Cortland Capital Market Services, LLC, a Delaware limited liability company, herein represented by its undersigned duly authorized representative,

who, after being duly sworn, declared:

The above named appearer is the obligee of record of the mortgage/privilege described below and the obligations secured by such mortgage/privilege have been paid or otherwise satisfied or extinguished.

The Clerk of Court and Ex-Officio Recorder of Mortgages for the Parish of Jefferson is hereby expressly requested, authorized and directed to cancel the recordation of the mortgage or privilege described as follows:

1.5 Lien Deed of Trust, Mortgage Assignment, Security Agreement, Fixture Filing and Financing Statement by W&T Energy VI, LLC in favor of Cortland Capital Market Services, LLC, in the capacity of Collateral Trustee, as mortgagee, dated as of September 7, 2016 and recorded on September 9, 2016 at Instrument Number 13641329, MOB 4705, Page 428, which affects the property described in Exhibit A.

The recorder of mortgages shall not be liable for any damages resulting to any person or entity as a consequence of canceling a mortgage or vendor's privilege pursuant to this form.

[[Signature Page Follows]]

EFILE: 11/07/2018 8:47 AM JEFF PAR 5783341 jlh \$65.00 ::: 11857241 MORTGAGE BOOK 4804 PAGE 416



THIS DONE AND PASSED before me, Notary Public, on the date set forth below.

WITNESSES:

CORTLAND CAPITAL MARKET SERVICES LLC, a Delaware limited liability company.

[Signature]

Printed Name: Joseph Mascherin

By: *[Signature]*

[Signature]

Name: Jon Kirschmeier

Printed Name: Winnalyva Kantaris

Title: Associate Counsel

Address: 225 W. Washington Street, 9th Floor
Chicago, IL 60606


Sworn to and subscribed before me this 17 day of October, 2018.

[Signature]
Notary Public

Printed Name: Matthew A. Trybula

ID or Bar/Roll Number: 858242

Commission Expires: 07/12/21



EFILE: 11/07/2018 8:47 AM JEFF PAR 5783341 jlh \$65.00 ::: 11857241 MORTGAGE BOOK 4804 PAGE 416



W & T Offshore, Inc. and W & T Energy VI, LLC
Exhibit A

11857241

Mortgagor	Block	Area	Addition	Adjacent State	OCS	Effective Date	Interest Type	Description	WI%	NRI%	Acres
W&T Offshore Inc.	2	East Cameron		Cameron, Louisiana	SL 18121	7/1/2013	Record Title	Portion of Tract 36235 - Portion of Blocks 2 and 3, East Cameron Area, Revised, Cameron Parish, Louisiana. The beds and bottoms of all water bodies belonging to the State of Louisiana located in that portion of Blocks 2 and 3, East Cameron Area, Revised, together with any present lands formed by accretion to the shoreline, located in Cameron Parish, Louisiana, and not presently under mineral lease on May 12, 2004, the geographical area of which is more fully described as follows: Beginning at a point on the North line of Block 2, East Cameron Area, Revised, also being the Northeast corner of State Lease No. 16475 having Coordinates of X = 1,471,141.95 and Y = 374,758.05; thence East 600.00 feet to the North line of said Block 2 to a point having Coordinates of X = 1,471,741.95 and Y = 374,758.05; thence South 3,884.61 feet to a point having Coordinates of X = 1,471,741.95 and Y = 370,873.44; thence West 4,333.94 feet to a point on the East boundary of said State Lease No. 16475 having Coordinates of X = 1,467,408.01 and Y = 370,873.44; thence North 43 degrees 52 minutes 01 seconds East 5,388.18 feet on the East boundary of said State Lease No. 16475 to the point of beginning, containing approximately 220.00 acres, all as more particularly outlined on a plat in the Office of Mineral Resources, Department of Natural Resources.	42.52	36.08491	220
W&T Offshore, Inc.	321	East Cameron	South	Cameron, Louisiana	G02061	2/1/1971	Record Title	All of Block 321, East Cameron Area	100	83.333	5,000
W&T Offshore, Inc.	331	East Cameron		Cameron Parish, Louisiana	G08658	8/1/1987	ORRI	All of Block 331, East Cameron Area,	0	1.3333	5,000



W & T Offshore, Inc. and W & T Energy VI, LLC
Exhibit A

11857241

W&T Offshore, Inc.	331	East Cameron		Cameron, Louisiana	G08658	8/1/1987	ORRI	All of Block 331, East Cameron Area, INSOFAR AND ONLY INSOFAR as said Block covers operating rights from a depth below 100 feet below the stratigraphic equivalent of 12,590 feet MD being the deepest depth drilled in the FMI OCS-G 8658 No. 2 Well to 100,000 feet TVD.	0	1.3333	5,000
W&T Offshore, Inc.	338	East Cameron	South	Cameron, Louisiana	G02063	2/1/1971	Record Title	All of Block, EC 338	71.8306	59.85886	5,000
W&T Offshore, Inc.	338	East Cameron	South	Cameron, Louisiana	G02063	2/1/1971	Operating Rights	All of Block 338, East Cameron Area, from the surface to 7,274' TVDSS	71.8306	59.85886	5,000.02
W&T Offshore, Inc.	338	East Cameron	South	Cameron, Louisiana	G02063	2/1/1971	Operating Rights	All of Block 338, East Cameron Area, from 7,274' TVDSS to 99,999' TVDSS	71.8306	59.85886	5,000.02
W&T Offshore, Inc.	349	East Cameron		Cameron, Louisiana	G14385	5/1/1994	Operating Rights	All of Block 349, East Cameron Area, INSOFAR AS Lease covers operating rights from surface down to stratigraphic equivalent of the deepest productive reservoir discovered in the field, which is defined as the base of the Lentic Sand as seen in the OCS-G 15157 No. A-5 on the CDR TVD Log at 9,296' TVD.	75	62.5	5,000
W&T Offshore, Inc.	349	East Cameron		Cameron, Louisiana	G14385	5/1/1994	Operating Rights	All of Block 349, East Cameron Area, INSOFAR AS Lease covers operating rights below the stratigraphic equivalent of the deepest productive reservoir discovered in the field, which is defined as the base of the Lentic Sand as seen in the OCS-G 157157 A-5 Well No. A-5, on the CDR TVD at 9,296' TVD.	37.5	37.5	5,000



W & T Offshore, Inc. and W & T Energy VI, LLC
Exhibit A

11857241

W&T Offshore, Inc.	204	Eugene Island	Terrebonne and St. Mary, Louisiana	00804	5/1/1960	UNIT Operating Rights	All of Block 204, Eugene Island Area, as to depths below 15,891' TVDSS	100		5,000
W&T Offshore, Inc.	205	Eugene Island	Terrebonne and St. Mary, Louisiana	00805	5/1/1960	UNIT Operating Rights	All of Block 205, Eugene Island Area, as to depths below 15,891' TVDSS	100		5,000
W&T Offshore, Inc.	206	Eugene Island	Terrebonne and St. Mary, Louisiana	00806	5/1/1960	UNIT Operating Rights	All of Block 206, Eugene Island Area, as to depths below 15,891' TVDSS	100		5,000
W&T Offshore, Inc.	218	Eugene Island	Terrebonne and St. Mary, Louisiana	00807	5/1/1960	UNIT Operating Rights	W1/2 of Block 218, Eugene Island Area, as to depths below 15,891' TVDSS	100		5,000
W&T Offshore, Inc.	219	Eugene Island	Terrebonne and St. Mary, Louisiana	00808	5/1/1960	UNIT Operating Rights	All of Block 219, Eugene Island Area, below the base of base of the VAL. "HA No. 2 Sand as seen in the Eugene Island E-1 Well at 5,600', measured depth	100		5,000
W&T Offshore, Inc.	219	Eugene Island	Terrebonne and St. Mary, Louisiana	00808	5/1/1960	UNIT Operating Rights	All of Block 219, Eugene Island Area, as to depths below 15,891' TVDSS	100		5,000
W&T Offshore, Inc.	954	Ewing Bank	Terrebonne and Lafourche, Louisiana	G13081	7/1/1991	Contractual Operating Rights	All of Block 954, Ewing Bank, from surface down to 12,447' SSTVD	50	41.67	5,760.00
W&T Offshore, Inc.	988	Ewing Bank	Terrebonne and Lafourche, Louisiana	G05809	7/1/1983	ORRI	All of Blocks 944 and 988, Ewing Bank Area	0	1.188863	5,000
W&T Offshore Inc.	988	Ewing Bank	Terrebonne and Lafourche, Louisiana	G05809	7/1/1983	Operating Rights	S1/2S1/2 of Block 988, Ewing Bank Area from 17,000' TVDSS down to 25,000' TVDSS.	26.6667		1,435.66



W & T Offshore, Inc. and W & T Energy VI, LLC
Exhibit A

11857241

W&T Offshore Inc.	988	Ewing Bank		Terrebonne and Lafourche, Louisiana	G05809	7/1/1983	Operating Rights	S1/2S1/2 of Block 988, Ewing Bank Area from 25,000' TVDSS down to 99,999' TVDSS.	25.6667		1,435.66
W&T Offshore Inc.	988	Ewing Bank		Terrebonne and Lafourche, Louisiana	G05809	7/1/1983	Operating Rights	All of Block 944, Ewing Bank Area from surface down to 99,999' TVDSS and N/2; N2/S/2 of Block 988, Ewing Bank Area from surface down to 99,999' TVDSS.	26.6667		407.54
W&T Offshore Inc.	385	Garden Banks		Cameron and Vermilion, Louisiana	G17358	11/1/1996	ORRI	All of Block 385, Garden Banks	0	0.5	5,760
W&T Offshore, Inc.	386	Garden Banks		Cameron and Vermilion, Louisiana	G10350	10/1/1988	ORRI	All of Block 386, Garden Banks	0	0.5	5,760
W&T Offshore, Inc.	108	Grand Isle		Lafourche and Jefferson, Louisiana	G32231	6/1/2008	Record Title	All of Block 108, Grand Isle	100	81.25	4,539.89
W&T Offshore, Inc.	18	Green Canyon		Terrebonne and Lafourche, Louisiana	G04940	12/1/1981	Operating Rights	All of Block 18, Green Canyon, from 17,000' TVDSS down to 25,000' TVDSS	25.36		5,760
W&T Offshore, Inc.	18	Green Canyon		Terrebonne and Lafourche, Louisiana	G04940	12/1/1981	Operating Rights	All of Block 18, Green Canyon, from 25,000' TVDSS down to 99,999' TVDSS	25.36		5,760
W&T Offshore, Inc.	69	Main Pass	South	Plaquemines and St. Bernard, Louisiana	00372	8/5/1947	Operating Rights	Block 69, Main Pass Area, INSOFAR AND ONLY INSOFAR as the lease covers and affects operating rights in depths below a TVD of 9,000' below the earth's surface.	64	56	1,074.60
W&T Offshore, Inc.	69	Main Pass	South	Plaquemines and St. Bernard, Louisiana	00372	8/5/1947	Record Title	That portion of Block 69, Main Pass Area	100	87.5	1,074.60



W & T Offshore, Inc. and W & T Energy VI, LLC
Exhibit A

11857241

W&T Offshore, Inc.	98	Main Pass		Plaquemines and St. Bernard, Louisiana	G27965	7/1/2006	Record Title	S1/2 of Block 98, Main Pass Area	100	71.16666	2,497.28
W&T Offshore, Inc.	98	Main Pass		Plaquemines and St. Bernard, Louisiana	G27965	7/1/2006	Record Title	N1/2 of Block 98, Main Pass Area	100	71.16666	2,497.28
W&T Offshore, Inc.	107	Main Pass		Plaquemines and St. Bernard, Louisiana	G18088	8/1/1997	Record Title	NW1/4NE1/4NE1/4; NE1/4NW1/4NE1/4; W1/2W1/2E1/2; W1/2 of Block 107, Main Pass Area	33.3334	27.77783	3,277.67
W&T Offshore, Inc.	107	Main Pass		Plaquemines and St. Bernard, Louisiana	G18088	8/1/1997	Operating Rights	NW1/4NE1/4NE1/4; NE1/4NW1/4NE1/4; W1/2W1/2E1/2; and the W1/2 of Block 107, Main Pass Area, including depths from the surface to 100' below the stratigraphic equivalent of the base of the 11,600' sand as seen in the MP 107 OCS-G 18088 #1 Well at 11,630' MD	33.3334	27.77783	3,277.67
W&T Offshore, Inc.	180	Main Pass		Plaquemines and St. Bernard, Louisiana	G27966	7/1/2006	Record Title	All of Block 180, Main Pass Area	100	80.33333	4,994.55
W&T Offshore, Inc.	279	Main Pass		Plaquemines and St. Bernard, Louisiana	G26168	7/1/2004	Record Title	All of Block 279, Main Pass Area	88.5	73.95	4,994.55
W&T Offshore, Inc.	283	Main Pass	South and East	Plaquemines and St. Bernard, Louisiana	G13662	9/1/1992	Record Title	All of Block 283, Main Pass Area	100	83.33	4,560.81
W&T Offshore, Inc.	283	Main Pass	South and East	Plaquemines and St. Bernard, Louisiana	G13662	9/1/1992	Operating Rights	All of Block 283, Main Pass Area, from 0' to 99,999' TVD	100	83.33	4,560.83



W & T Offshore, Inc. and W & T Energy VI, LLC
Exhibit A

11857241

W&T Offshore, Inc.	800	Mississippi Canyon		Plaquemines and Jefferson, Louisiana	G18292	7/1/1997	Record Title	All of Block 800, Mississippi Canyon	57.5	58.35	5,760
W&T Offshore, Inc.	177	Ship Shoal		Terrebonne and St. Mary, Louisiana	00590	9/1/1955	Record Title	All of Block 177, Ship Shoal Area	75	62.5	5,000
W&T Offshore, Inc.	186	Ship Shoal		Terrebonne and St. Mary, Louisiana	G32197	8/1/2008	Record Title	All of Block 186, Ship Shoal Area	40	40.2	5,000
W&T Offshore, Inc.	186	Ship Shoal		Terrebonne and St. Mary, Louisiana	G32197	8/1/2008	Operating Rights	All of Block 186, Ship Shoal Area, from 18,000' TVDSS to 99,999' TVDSS	40	40.2	5,000
W&T Offshore, Inc.	214	Ship Shoal		Terrebonne and St. Mary, Louisiana	00828	5/1/1960	Record Title	All of Block 214, Ship Shoal Area	64.5161	53.76344	5,000
W&T Offshore, Inc.	214	Ship Shoal		Terrebonne and St. Mary, Louisiana	00828	5/1/1960	Operating Rights	N/2NE/4, N/2S/2NE/4, SE/4SE/4SE/4, SW/4SE/4SE/4, E/2NE/4SE/4, and NW/4NE/4SE/4 of Block 214, Ship Shoal Area from 12,087' TVD to 50,000' TVD	86.4536	77.23835	5,000
W&T Offshore, Inc.	301	Ship Shoal		Terrebonne and St. Mary, Louisiana	G10794	5/1/1989	Record Title	All of Block 301, Ship Shoal Area	3.005		5,000
W&T Offshore, Inc.	314	Ship Shoal	South	Terrebonne and St. Mary, Louisiana	G26074	5/1/2004	Operating Rights	W1/2W1/2 of Block 314, Ship Shoal Area, INSOFAR AND ONLY INSOFAR as it covers rights from surface to 10,750' TVD	100	83.333	1,250
W&T Offshore, Inc.	315	Ship Shoal	South	Terrebonne and St. Mary, Louisiana	G09631	6/1/1988	Record Title	All of Block 315, Ship Shoal Area	75	56.25	5,000



W & T Offshore, Inc. and W & T Energy VI, LLC
Exhibit A

11857241

W&T Offshore, Inc.	349	Ship Shoal		Terrebonne and St. Mary, Louisiana	G12008	6/1/1990	Record Title	All of Block 349, Ship Shoal Area	100	83.333	5,000
W&T Offshore, Inc.	359	Ship Shoal		Terrebonne and St. Mary, Louisiana	G12010	6/1/1990	Record Title	All of Block 359, Ship Shoal Area	100	83.333	5,000
W&T Offshore, Inc.	238	Ship Shoal		Terrebonne and St. Mary, Louisiana	G03169	7/1/1975	Record Title	All of Block 238, Ship Shoal Area	65.5		5,000
W&T Offshore, Inc.	149	Ship Shoal		Terrebonne and St. Mary, Louisiana	00434	1/1/1955	Record Title	All of Block 149, Ship Shoal Area, as shown on OCS Leasing Map, LA5	100		5,000
W&T Offshore, Inc.	149	Ship Shoal		Terrebonne and St. Mary, Louisiana	00434	1/1/1955	Operating Rights	NE1/4NE1/4;N1/2NW1/4NE1/4; N1/2SE1/4NE1/4; SE1/4SE1/4NE1/4 of Block 149, Ship Shoal Area	87.5		5,000
W&T Offshore, Inc.	149	Ship Shoal		Terrebonne and St. Mary, Louisiana	00434	1/1/1955	Operating Rights	SW1/4NW1/4NE1/4; SW1/4NE1/4; SW1/4SE1/4NE1/4; W1/2; SE1/4 of Block 149, Ship Shoal Area below 9,000'	87.5		5,000
W&T Offshore, Inc.	130	Ship Shoal		Terrebonne and St. Mary, Louisiana	00453	1/1/1955	Record Title	All of Block 130, Ship Shoal Area, as shown on OCS Louisiana Leasing Map, LA5	100		5,000



W & T Offshore, Inc. and W & T Energy VI, LLC
Exhibit A

11857241

W&T Offshore, Inc.	130	Ship Shoal	Terrebonne and St. Mary, Louisiana	00453	1/1/1955	Operating Rights	S1/2S1/2SE1/4; SE1/4SE1/4SW1/4; NE1/4SE1/4SW1/4; N1/2S1/2SE1/4; SE1/4NW1/4SE1/4; SW1/4NW1/4SE1/4; SW1/4NE1/4SE1/4; SE1/4NE1/4SW1/4 of Block 130, Ship Shoal Area	100		5,000
W&T Offshore, Inc.	130	Ship Shoal	Terrebonne and St. Mary, Louisiana	00453	1/1/1955	Operating Rights	W1/2SW1/4SW1/4 of Block 130, Ship Shoal Area, INSOFAR AND ONLY INSOFAR AS to those depths from 8,5000' down to 9,7500'.	100		5,000
W&T Offshore, Inc.	23	South Timbalier	Terrebonne and Lafourche, Louisiana	00386	4/25/1947	Operating Rights	All of the N1/2 of Block 23, South Timbalier Area, INSOFAR AND ONLY INSOFAR AS said operating rights cover and affect the SE1/4NW1/4NW1/4 of said South Timbalier Block 23, and then only as to depths from the stratigraphic equivalent of 7,492 feet MD to the stratigraphic equivalent of 8,108 feet MD, as encountered in the well named W & T Offshore, Inc. OCS- 0386 No. SD 17ST.	50	41	78.12
W&T Offshore, Inc.	23	South Timbalier	Terrebonne and Lafourche, Louisiana	00386	4/25/1947	Contractual Interest		30	26.12874	
W&T Offshore, Inc.	23	South Timbalier	Terrebonne and Lafourche, Louisiana	00386	4/25/1947	Contractual Interest		65	56.61227	
W&T Offshore, Inc.	23	South Timbalier	Terrebonne and Lafourche, Louisiana	00386	4/25/1947	Contractual Interest		30	26.12874	



W & T Offshore, Inc. and W & T Energy VI, LLC
Exhibit A

11857241

W&T Offshore, Inc.	23	South Timbalier		Terbonne and Lafourche, Louisiana	00386	4/25/1947	Contractual Interest		30	26.12874	
W&T Offshore, Inc.	2	Bay Marchand			00370	3/15/1948	NA				
W&T Offshore, Inc.	148	South Timbalier	South	Terbonne and Lafourche, Louisiana	G01960	2/1/1970	Record Title	E1/2 of Block 148, South Timbalier Area	3.55		2,500
W&T Offshore, Inc.	148	South Timbalier	South	Terbonne and Lafourche, Louisiana	G01960	2/1/1970	Operating Rights	W1/2SE1/4;NW1/4SE1/4SE1/4;S1/2SE1/4SE1/4;SW1/4 NE1/4SE1/4 of Block 148, South Timbalier Area, from the surface to 25,000' subsurface	3.55		938
W&T Offshore, Inc.	148	South Timbalier	South	Terbonne and Lafourche, Louisiana	G01960	2/1/1970	Operating Rights	NE1/4; N1/2NE1/4SE1/4; SE1/4NE1/4SE1/4; AND NE1/4SE1/4SE1/4 of Block 148, South Timbalier Area, from 17,777' SSTVD to 99,999' SSTVD	3.55	33.625	1,563
W&T Offshore, Inc.	229	South Timbalier		Terbonne and Lafourche, Louisiana	G13938	7/1/1993	Record Title	All of Block 229, South Timbalier Area	100	83.3333	2,148.46
W&T Offshore, Inc.	229	South Timbalier		Terbonne and Lafourche, Louisiana	G13938	7/1/1993	Operating Rights	All of Block 229, South Timbalier Area, INsofar AND ONLY INsofar as the lease covers all depths below TVD of 9,000'	33.34	27.782	2,148.47
W&T Offshore, Inc.	230	South Timbalier		Terbonne and Lafourche, Louisiana	G27169	6/1/2005	Record title	All of Block 230, South Timbalier Area	100	83.3333	2,148.46
W&T Offshore, Inc.	315	South Timbalier		Terbonne and Lafourche, Louisiana	G23946	7/1/2002	Record Title	All of Block 315, South Timbalier Area,	50	39.04167	4,457.74



W & T Offshore, Inc. and W & T Energy VI, LLC
Exhibit A

11857241

W&T Offshore, Inc.	316	South Timbalier		Terrebonne and Lafourche, Louisiana	G22762	6/1/2001	Record Title	All of Block 316, South Timbalier Area	40	31.23333	4,434.96
W&T Offshore, Inc.	316	South Timbalier		Terrebonne and Lafourche, Louisiana	G22762	6/1/2001	Operating Rights	All of Block 316, South Timbalier Area, from 12,520' SSTVD to 99,999' SSTVD	40	31.23333	4,434.96
W&T Offshore, Inc.	279	Vermilion	South and East	Cameron and Vermilion, Louisiana	G11881	5/1/1990	Operating Rights	All of Block 279, Vermilion Area, South Addition, INSOFAR AND ONLY INSOFAR AS said lease covers rights from the surface down to 100' below the stratigraphic equivalent of 12,013' MD/11,219' TVD as found in the W&T OCS-G 11881 No. 1 Well Sidetrack No. 1.	50		5,000
W&T Offshore, Inc.	149	West Cameron		Cameron, Louisiana	00253	6/10/1947	Operating Rights	NE1/4 of Block 149, West Cameron Area, from the surface to 10,697' TVD	75	55.875	4,434.96
W&T Offshore, Inc.	661	West Cameron	South	Cameron, Louisiana	G16224	8/1/1996	ORRI	All of Block 661, West Cameron Area, South Addition, from the surface down to and including the stratigraphic equivalent of 4,502 feet, being 100 feet below the depth drilled and logged in the Tarpon Operating & Development, L.L.C. OCS-G NO. 1 Well.	0	8.3334% BPO ORRI 10% APO1 ORRI 12% APO2 ORRI	5,000
W&T Offshore, Inc.	72	West Delta		Jefferson, Plaquemines, and St. Bernard, Louisiana	G01082	6/1/1962	Operating Rights	Block 72, West Delta Area, INSOFAR AS same pertains to the N1/2NE1/4 from the surface down to and including the stratigraphic equivalent of 100 fee: beneath the total depth of 3,105 feet TVD drilled in the Burlington Resources Offshore, Inc. OCS-G 15363 #1 Well located in West Delta Block 65.	100	83.33333	625



W & T Offshore, Inc. and W & T Energy VI, LLC

Exhibit A

11857241

W&T Offshore, Inc.	72	West Delta	Jefferson, Plaquemines, and St. Bernard, Louisiana	G01082	6/1/1962	Operating Rights	Block 72, West Delta Area, INSOFAR AS the N1/2S1/2 from the surface down to and including 12,013' TVDSS	50	41.66665	1,250
W&T Offshore, Inc.	29	West Delta	Jefferson, Plaquemines, and St. Bernard, Louisiana	00385	6/19/1947	Operating Rights	SW1/4NW1/4SW1/4 of West Delta Block 29, limited as to depths from the surface down to and including the stratigraphic equivalent of 10,650' MD which is 100' below the deepest depth drilled in Assignee's earning well, the W&T Offshore, Inc. 0385 No. C-10 API No. 17194067200S01	75		5,000
W&T Offshore, Inc.	29	West Delta	Jefferson, Plaquemines, and St. Bernard, Louisiana	00385	6/19/1947	Operating Rights	SE1/4NE1/4SW1/4 of said West Delta Block 29 limited as to depths from the surface down to and including 11,798' TVD, such last mentioned depth being 100' below the deepest depth drilled in Assignor's earning well, the OCS 0385 CC-31 (ST-1)	100		5,000
W&T Offshore, Inc.	29	West Delta	Jefferson, Plaquemines, and St. Bernard, Louisiana	00385	6/19/1947	Operating Rights	SE1/4SW1/4SW1/4 of Block 29, West Delta Area, INSOFAR AND ONLY INSOFAR AS to depth from the surface to and including 8,216' MD, which is 100' below the deepest depth drilled in Assignor's earning well, the W & T Offshore, Inc. OCS 0385 No. CC-29 ST-3, API No. 17719011503S01.	37.5		5,000
W&T Offshore, Inc.	778, 822	Mobile Bay	Mobile and Baldwin, Alabama	G05056	4/1/1982	Record Title	That portion of block 822, Mobile Area	12.5	10.41667	5,585.08
W&T Offshore, Inc.	778, 822	Mobile Bay	Mobile and Baldwin, Alabama	G05056	4/1/1982	Operating Rights	Portion of Blocks 778 and 822, Mobile Area, INSOFAR AND ONLY INSOFAR as said operating rights cover from the surface to 3000 feet subsea	12.5	10.41667	5,323.58



W & T Offshore, Inc. and W & T Energy VI, LLC
Exhibit A

11857241

W&T Offshore, Inc.	734	Viosca Knoll	South	Mobile and Baldwin, Alabama	G13672	8/1/1992	Record Title	All of Block 734, Viosca Knoll	100	83.333	4,195.78
W&T Offshore, Inc.	734	Viosca Knoll	South	Mobile and Baldwin, Alabama	G13672	8/1/1992	Operating Rights	W1/2W1/2W1/2 of Block 734, Viosca Knoll, from 0' to 99,999' TVD.	75	62.4975	534.92
W&T Offshore, Inc.	24L	High Island		Chambers and Jefferson, Texas	SL M-106410	5/1/2006	Record Title	S1/2SW1/4 of Tract 24L	25	19.25	720
W&T Offshore, Inc.	24L	High Island		Chambers and Jefferson, Texas	SL M-107044	10/3/2006	Record Title	N1/2SW1/4 of Tract 24L	25	19.25	720
W&T Offshore, Inc.	397	High Island		Chambers and Jefferson, Texas	G13809	12/1/1992	UNIT Record Title	S1/2 of Block A-397, High Island Area, East Addition, South Extension of Block A397, High Island Area, East Addition, South Extension	50		5,760
W&T Offshore, Inc.	397	High Island		Chambers and Jefferson, Texas	G13809	12/1/1992	UNIT Record Title	N1/2 of Block A-397, High Island Area, East Addition, South Extension of Block A397, High Island Area, East Addition, South Extension	100		5,760
W&T Offshore, Inc.	385	High Island		Chambers and Jefferson, Texas	G10311	11/1/1988	UNIT Record Title	All of Block A385, High Island Area, East Addition, South Extension, as shown on OCS Texas Leasing Map, TX7C	100		5,760
W&T Offshore, Inc.	384	High Island		Chambers and Jefferson, Texas	G03316	4/1/1976	UNIT Record Title	All of Block A 384, High Island Area, East Addition, South Extension, as shown on OCS Texas Leasing Map, TX7C	100		5,760



W & T Offshore, Inc. and W & T Energy VI, LLC
Exhibit A

11857241

W&T Offshore, Inc.	379	High Island	Chambers and Jefferson, Texas	G13808	12/1/1992	UNIT Record Title	All of Block A 379, High Island Area, East Addition, South Extension, as shown on OCS Texas Leasing Map, TX7C	100		5,760
W&T Offshore, Inc.	378	High Island	Chambers and Jefferson, Texas	G13807	12/1/1992	UNIT Record Title	All of Block A 378, High Island Area, East Addition, South Extension, as shown on OCS Texas Leasing Map, TX7C	100		5,760
W&T Offshore, Inc.	22	High Island	Chambers and Jefferson, Texas	G05006	4/1/1982	Record Title	That portion of Block 22, High Island Area, Texas Map No. 7, seaward of the Three Marine League Line.	100		1,735
W&T Energy VI, LLC	9	Atwater Valley	Plaquemines, Louisiana	G32555	8/1/2008	Record Title	All of Block 9, Atwater Valley	16.66		5,760
W&T Energy VI, LLC	186	Atwater Valley	Plaquemines, Louisiana	G32567	8/1/2008	Record Title	All of Block 186, Atwater Valley	40		5,760
W&T Energy VI, LLC	401	Atwater Valley	Plaquemines, Louisiana	G31798	3/1/2008	Record Title	All of Block 401, Atwater Valley	25		5,760
W&T Energy VI, LLC	574	Atwater Valley	Plaquemines and Jefferson, Louisiana	G08035	8/1/1985	Record Title	All of Block 574, Atwater Valley	20	17.5	5,760
W&T Energy VI, LLC	575	Atwater Valley	Plaquemines and Jefferson, Louisiana	G08036	8/1/1985	Record Title	All of Block 575, Atwater Valley	20	17.5	5,760
W&T Energy VI, LLC	618	Atwater Valley	Plaquemines and Jefferson, Louisiana	G08038	7/1/1985	Record Title	All of Block 618, Atwater Valley	20	17.5	5,760
W&T Energy VI, LLC	910	Ewing Bank	Terrebonne and Lafourche, Louisiana	G13079	7/1/1991	Record Title	All of Block 910, Ewing Bank	100	83.33	1,391.68



W & T Offshore, Inc. and W & T Energy VI, LLC
Exhibit A

11857241

W&T Energy VI, LLC	910	Ewing Bank	Terrebonne and Lafourche, Louisiana	G13079	7/1/1991	Contractual Operating Rights	All of Block 910, Ewing Bank, from 12,447' down to 99,999' SSTVD.	50	41.67	1,391.68
W&T Energy VI, LLC	954	Ewing Bank	Terrebonne and Lafourche, Louisiana	G13081	7/1/1991	Record Title	All of Block 954, Ewing Bank	50	41.67	5,760.00
W&T Energy VI, LLC	954	Ewing Bank	Terrebonne and Lafourche, Louisiana	G13081	7/1/1991	Contractual Operating Rights	All of Block 954, Ewing Bank, from surface down to 12,447' SSTVD	50	41.67	5,760.00
W&T Energy VI, LLC	1006	Ewing Bank	Terrebonne and Lafourche, Louisiana	G10968	6/1/1989	Record Title	All of Block, EW 1006	66.66	58.3275	5,760
W&T Energy VI, LLC	1006	Ewing Bank	Terrebonne and Lafourche, Louisiana	G10968	6/1/1989	Operating Rights	All of Block 1006, Ewing Bank, INSOFAR AND ONLY INSOFAR as said operating rights cover those depths in the stratigraphic equivalent of the productive interval in the Ewing Bank OCS-G 10968 No. 2 Well from 11,128 to 11,380 MD of Block 1006, limited to the SE1/4; E1/2E1/2SW1/4; E1/2SE1/4NW1/4; SW1/4NE1/4	33.33		5,760
W&T Energy VI, LLC	1006	Ewing Bank	Terrebonne and Lafourche, Louisiana	G10968	6/1/1989	ORRI	All of Block 1006, Ewing Bank, INSOFAR AND ONLY INSOFAR as said operating rights cover those depths in the stratigraphic equivalent of the productive interval in the Ewing Bank OCS-G 10968 No. 2 Well from 11,128 to 11,380 MD of Block 1006, limited to the SE1/4; E1/2E1/2SW1/4; E1/2SE1/4NW1/4; SW1/4NE1/4	0	6.666667	



W & T Offshore, Inc. and W & T Energy VI, LLC
Exhibit A

11857241

W&T Energy VI, LLC	258	Garden Banks	Cameron and Vermilion, Louisiana	G27632	1/1/2006	Record Title	All of Block 258, Garden Banks	100	81.5	5,760
W&T Energy VI, LLC	258	Garden Banks	Cameron and Vermilion, Louisiana	G27632	1/1/2006	Operating Rights	All of Block 258, Garden Banks, INsofar AND ONLY INsofar as said lease covers those depths from the surface to the stratigraphic equivalent of the top of salt of 24,000' SS TVD	43.75	38.65625	5,760
W&T Energy VI, LLC	339	Garden Banks	Cameron and Vermilion, Louisiana	G25673	11/1/2003	Record Title	All of Block 339, Garden Banks	25	22.5	5,760
W&T Energy VI, LLC	244	Green Canyon	Terrebonne and Lafourche, Louisiana	G11043	5/1/1989	ORRI	All of Block 244, Green Canyon	0	6.25	5,760
W&T Energy VI, LLC	328	Green Canyon	Terrebonne and Lafourche, Louisiana	G31714	3/1/2008	Record Title	All of Block 328, Green Canyon	12.5		5,760
W&T Energy VI, LLC	451	Green Canyon	Terrebonne and St. Mary, Louisiana	G32509	7/1/2008	Record Title	All of Block 451, Green Canyon	84		5,760
W&T Energy VI, LLC	613	Green Canyon	Terrebonne, Lafourche and Jefferson, Louisiana	G23655	2/22/2007	RUE	Right of Use and Easement, Green Canyon 613, Platform ID 1799, OCS-G 23655 A (Neptune TLP)	20	NA	



W & T Offshore, Inc. and W & T Energy VI, LLC
Exhibit A

11857241

W&T Energy VI, LLC	613	Green Canyon	Terrebonne, Lafourche and Jefferson, Louisiana	G28365	2/22/2007	RUE	Segment 15924 & 15972 (umbilical). Lease term to Right of Way conversion to create a 200' wide R/O/W and operate and maintain existing pipeline and associated umbilical: an 8 5/8" pipeline (south), 10.66 miles in length, to transport bulk oil from the south plot in Atwater Area Block 575, through Atwater Valley 574, 618, 617 & 573, to Platform A, (Neptune TLP) located in Green Canyon 613. An existing 7" hydraulic umbilical (south), 7.76 miles in length, from Platform A (Neptune TLP) Green Canyon 613, through Atwater Valley 573, to UTA C1 in Atwater Valley Area Block 574.	20	NA	
W&T Energy VI, LLC	119	Keathley Canyon	Cameron and Vermilion, Louisiana	G32600	7/1/2008	Record Title	All of Block 119, Keathley Canyon	65		5,148.71
W&T Energy VI, LLC	252	Keathley Canyon	Cameron and Vermilion, Louisiana	G32615	7/1/2008	Record Title	All of Block 252, Keathley Canyon	20		5,760
W&T Energy VI, LLC	108	Main Pass	Plaquemines and St. Bernard, Louisiana	G04832	9/1/1981	Record Title	All of Block 108, Main Pass Area	100	83.33333	4,994.55
W&T Energy VI, LLC	108	Main Pass	Plaquemines and St. Bernard, Louisiana	G04832	9/1/1981	Operating Rights	NE1/4NE1/4 of Block 108, Main Pass Area, from the surface of the earth down to a depth of 100' below the stratigraphic equivalent of a true vertical depth of 13,418' as measured in the LLOG Exploration Offshore, Inc. OCS-G 4832 No. 6 Well	100	83.33333	312.16
W&T Energy VI, LLC	108	Main Pass	Plaquemines and St. Bernard, Louisiana	G04832	9/1/1981	Operating Rights	S1/2 of Block 108, Main Pass Area, and limited to those depths from the surface of the earth down to 19,392' MD / 15,909' TVD	75	62.5	2,497.29



W & T Offshore, Inc. and W & T Energy VI, LLC
Exhibit A

11857241

W&T Energy VI, LLC	109	Main Pass	Plaquemines and St. Bernard, Louisiana	G22794	5/1/2001	Record Title	All of Block 109, Main Pass Area	100		4994.55
W&T Energy VI, LLC	109	Main Pass	Plaquemines and St. Bernard, Louisiana	G22794	5/1/2001	Operating Rights	SW1/4 NW1/4; NW1/4 SE1/4 NW1/4 AND SW1/4 NE1/4 NW1/4 of Block 109, Main Pass Area, from the surface of the earth down to a depth of 100' below the stratigraphic equivalent of a true vertical depth of 4,622 feet as measured in the LLOG Exploration Offshore, Inc. OCS-G 22794, No. 1 Well	66.67	53.475	468.24
W&T Energy VI, LLC	109	Main Pass	Plaquemines and St. Bernard, Louisiana	G22794	5/1/2001	Operating Rights	N1/2 NE1/4; NW1/4 SW1/4 NE1/4; NE1/4 SE1/4 NW1/4 and SE1/4 NE1/4 NW1/4 of Block 109, Main Pass Area, from the surface of the earth down to a depth of 100' below the stratigraphic equivalent of a true vertical depth of 9,937 feet as measured in the LLOG Exploration Offshore, Inc. OCS-G 22794, No. 2 Well (Currently named the D-1 Well)	66.67	53.475	858.44
W&T Energy VI, LLC	252	Main Pass	Plaquemines and St. Bernard, Louisiana	G23628	8/1/2011	RUE	Right of Use and Easement, Main Pass 252, Platform A and Platform B, Platform ID 23839, OCS-G 23628	100	NA	



W & T Offshore, Inc. and W & T Energy VI, LLC
Exhibit A

11857241

W&T Energy VI, LLC	252	Main Pass	Plaquemines and St. Bernard, Louisiana	14026	6/4/1993	Destination Point of ROW	Segment 9910. Pipeline R-O-W 200 feet in width, for the installation, operation, and maintenance of a 4 1/2 inch pipeline and control umbilical, 12.21 miles in length, for transport of bulk gas from Shell Offshore Inc.'s Well No. 4 in Block 783, across Blocks 739, 740 and 696 in the Viosca Knoll Area, and across Block 257 and 256, to Shell Offshore Inc.'s Platform A in Block 252, in the Main Pass Area. OCS-G 14026 (Segment 9910).	100	NA
W&T Energy VI, LLC	252	Main Pass	Plaquemines and St. Bernard, Louisiana	14027	6/4/1993	Destination Point of ROW	Segment 9911. Pipeline R-O-W 200 feet in width, for the installation, operation, and maintenance of a 4 1/2 inch pipeline, 12.21 miles in length, for annulus service from Shell Offshore Inc.'s Well No. 4 in Block 783, across Blocks 739, 740 and 696 in Viosca Knoll Area, across Blocks 257 and 256, to Shell Offshore Inc.'s Platform A in Block 252, In the Main Pass Area. OCS-G 14027 (Segment 9911).	100	NA



W & T Offshore, Inc. and W & T Energy VI, LLC
Exhibit A

11857241

W&T Energy VI, LLC	252	Main Pass	Plaquemines and St. Bernard, Louisiana	16017	6/28/1996	Destination Point ROW	Segment 9911. Pipeline R-O-W 200 feet in width, for the installation, operation, and maintenance of a 4 1/2 inch pipeline, 11.68 miles in length, for annulus service from Shell Offshore Inc.'s Well No. 4 in Block 783, across Blocks 739, 740 and 696 in Viosca Knoll Area, across Blocks 257 and 256, to Shell Offshore Inc.'s Platform A in Block 252, in the Main Pass Area. OCS-G 14027 (Segment 9911).	100	NA
W&T Energy VI, LLC	252	Main Pass	Plaquemines and St. Bernard, Louisiana	16018	6/28/1996	Destination Point ROW	Segment 10951. Pipeline R-O-W 200 feet in width and 10.19 miles in length, for the installation, operation, and maintenance of a 6 5/8 inch pipeline (west flow line) to transport bulk gas from Shell Offshore Inc.'s Subsea Well No. 1 in Block 828, through the pipeline connection skid in Block 828, across Blocks 784, 740, and 696, Viosca Knoll Area; across Block 256 to Platform B in Block 252, Main Pass Area. OCS-G 16018 (Segment 10951).	100	NA
W&T Energy VI, LLC	252	Main Pass	Plaquemines and St. Bernard, Louisiana	28377	10/4/20017	Destination Point ROW	Segments 17209 and 17210. Pipeline R-O-W 200 feet in width, for a 6 5/8 inch pipeline, 10.34 miles in length, and an associated 3.08 inch umbilical, 11.58 miles in length, to transport bulk gas from a sled in Viosca Knoll Area Block 783, through Viosca Knoll Area Blocks 739, 740 and 696, through Blocks 257 and 256 in Main Pass Area, South and East Addition, to Platform B in Main Pass Area, South and East Addition. OCS-G 28377 (Segments 17209 & 17210).	100	NA



W & T Offshore, Inc. and W & T Energy VI, LLC
Exhibit A

11857241

W&T Energy VI, LLC	252	Main Pass	Plaquemines and St. Bernard, Louisiana	28377	9/17/2007	Destination Point ROW	Segment 17267. Pipeline R-O-W, 200 feet in width, for a 6 5/8 inch bi-directional service and bulk gas pipeline (west flow line, previous pipeline Segment No. 11192, ROW OCS-G 17031) extending from Shell Offshore Inc.'s Subsea Well A-1 in Block 783, through the A-1 and A-2 pipeline connection skid in Block 783, across Blocks 739,740 and 696, Viosca Knoll Area; across Block 256, to Platform B in Block 252, Main Pass Area. OCS-G 28387. (Segment 17267).	100	NA
W&T Energy VI, LLC	252	Main Pass	Plaquemines and St. Bernard, Louisiana	28388	9/17/2007	Destination Point ROW	Segment 17268. Pipeline R-O-W, 200 feet in width, for a 6 5/8 inch bi-directional service and bulk gas pipeline (east flow line, previous pipeline segment 11193, ROW OCS-G 17032) extending from Shell Offshore Inc.'s Subsea Well A-2 in Block 783, lease OCS-G 6886, through the A-1 and A-2 pipeline connection skid in Block 783, across Blocks 739, 740 and 696, Viosca Knoll Area; across Block 256, to Platform B in Block 252, Main Pass Area. Segment 17268. OCS G-28388.	100	NA



W & T Offshore, Inc. and W & T Energy VI, LLC
Exhibit A

11857241

W&T Energy VI, LLC	252	Main Pass	Plaquemines and St. Bernard, Louisiana	28389	9/17/2007	Destination Point ROW	Segments 17269, 17276 AND 17277. Pipeline R-O-W 200 feet in width for a 4 1/2 inch bi-directional service and bulk oil pipeline (west flow line, previous pipeline Segment No. 11194, ROW OCS G-17033) extending from Shell Offshore Inc.'s Subsea Well A-3 in Block 783, through the A-3 pipeline connection skid in Block 783, across Blocks 739, 740, and 696, Viosca Knoll Area, across Block 256 to Platform B in Block 252, Main Pass Area, and two associated electrical/hydraulic and chemical umbilical lines, Segment Nos. 17276 and 17277 (previous Segments No. 11198 and 11199, respectively) from Platform B in Main Pass Area Block 252 to Well No. A3 in Viosca Knoll Area 783. OCS-G 28389. (Segments 17269, 17276 and 17277).	100	NA
W&T Energy VI, LLC	252	Main Pass	Plaquemines and St. Bernard, Louisiana	28390	9/17/2007	Destination Point ROW	Segment 17270. Pipeline R-O-W 200 feet in width, for a 4 1/2 inch bi-directional service and bulk oil pipeline (east flow line, previous pipeline Segment No. 11195, ROW OCS-G 17034) extending from Shell Offshore Inc.'s Subsea Well A-3 pipeline connection skid in Block 783, across blocks 739, 740 and 696, Viosca Knoll Area, across Block 256, to Platform B in Block 252, Main Pass Area. OCS G-28390. (Segment 17270).	100	NA



W & T Offshore, Inc. and W & T Energy VI, LLC
Exhibit A

11857241

W&T Energy VI, LLC	252	Main Pass	Plaquemines and St. Bernard, Louisiana	28401	10/4/2007	Destination Point ROW	Segment 17287. Pipeline R-O-W 200 feet in width, for a 6 5/8 inch pipeline, 10.34 miles in length to transport bulk gas from a sled in Viosca Knoll Area Block 783, through Viosca Knoll Area Blocks 739, 740 and 696, through Blocks 257 and 256 in Main Pass Area, South and East Addition, to Platform B in Main Pass Area, South and East Addition. OCS G-28401 (Segment 17287).	100	NA	
W&T Energy VI, LLC	289	Main Pass	Plaquemines and St. Bernard, Louisiana	G13408	1/17/1992	Destination Point ROW	Segment 9551. Pipeline R-O-W 200 feet in width, for the installation, operation and maintenance of an 8 5/8 inch pipeline, 34.78 miles in length to transport gas and condensate from Shell Offshore Inc.'s Platform A in Block 252, across Blocks 251, 250, 249, 248, 260, 261, 262, 263, 280, 279, 278, 277 and 288, to Shell Offshore Inc.'s Platform C in Block 289, all in the Main Pass Area, South and East Addition. (Bud Pipeline)	100	NA	
W&T Energy VI, LLC	150	Mississippi Canyon	Plaquemines and Jefferson, Louisiana	G02642	5/1/1974	Record Title	All of Block 150, Mississippi Canyon	3.75	3.125	5,603
W&T Energy VI, LLC	150	Mississippi Canyon	Plaquemines and Jefferson, Louisiana	G02642	9/1/1978	Unit Interest	This Block is part of MC 150 Federal Unit #891016931	1.16625	0.97187	
W&T Energy VI, LLC	194	Mississippi Canyon	Plaquemines and Jefferson, Louisiana	G02638	9/1/1978	Unit Interest	This Block is part of MC 150 Federal Unit #891016931	1.16625	0.97187	
W&T Energy VI, LLC	243	Mississippi Canyon	Plaquemines and Jefferson, Louisiana	G19931	6/1/1998	Record Title	All of Block 243, Mississippi Canyon	100	87.5	5,760



W & T Offshore, Inc. and W & T Energy VI, LLC
Exhibit A

11857241

W&T Energy VI, LLC	506	Mississippi Canyon		Plaquemines and Jefferson, Louisiana	G26261	6/1/2004	Record Title	All of Block 506, Mississippi Canyon	50	51	5,760
W&T Energy VI, LLC	538	Mississippi Canyon		Plaquemines and Jefferson, Louisiana	G16614	6/1/1996	Record Title	All of Block 538, Mississippi Canyon	15	15	1,440
W&T Energy VI, LLC	582	Mississippi Canyon	South	Plaquemines and Jefferson, Louisiana	G16623	6/1/1996	Record Title	All of Block 582, Mississippi Canyon	15	15	5,760
W&T Energy VI, LLC	697	Mississippi Canyon		Plaquemines, Jefferson, and St. Bernard, Louisiana	G28021	4/1/2006	Record Title	SE1/4SE1/4; E1/2NE1/4SE1/4 of Block 697, Mississippi Canyon	20	16.7	540
W&T Energy VI, LLC	698	Mississippi Canyon		Plaquemines, Jefferson, and St. Bernard, Louisiana	G28022	7/1/2006	Record Title	All of Block 698, Mississippi Canyon	20	16.7	5,760
W&T Energy VI, LLC	699	Mississippi Canyon		Plaquemines, Jefferson, and St. Bernard, Louisiana	G33169	6/1/2009	Record Title	All of Block 699, Mississippi Canyon	20	16.25	5,760
W&T Energy VI, LLC	738	Mississippi Canyon		Plaquemines, Jefferson, and St. Bernard, Louisiana	G33755	7/1/2010	Record Title	All of Block 738, Mississippi Canyon	20	16.25	5,760
W&T Energy VI, LLC	741	Mississippi Canyon		Plaquemines, Jefferson, and St. Bernard, Louisiana	G31524	1/1/2008	Record Title	NE1/4 of Block 741, Mississippi Canyon	20	15.86667	1,440
W&T Energy VI, LLC	742	Mississippi Canyon		Plaquemines, Jefferson, and St. Bernard, Louisiana	G32343	9/1/2008	Record Title	NW1/4 of Block 742, Mississippi Canyon	20	15.45	1,440



W & T Offshore, Inc. and W & T Energy VI, LLC
Exhibit A

11857241

W&T Energy VI, LLC	782	Mississippi Canyon	Plaquemines, Jefferson, and St. Bernard, Louisiana	G33757	7/1/2010	Record Title	All of Block 782, Mississippi Canyon	20	16.25	5,760
W&T Energy VI, LLC	977	Mississippi Canyon	Plaquemines and Jefferson, Louisiana	G35645	7/1/2015	Record Title	All of Block 977, Mississippi Canyon	16.66		5760
W&T Energy VI, LLC	978	Mississippi Canyon	Plaquemines, Jefferson, St. Bernard, Louisiana	G31535	3/1/2008	Record Title	All of Block 978, Mississippi Canyon	16.66		5760
W&T Energy VI, LLC	993	Mississippi Canyon	Terrebonne and St. Mary, Louisiana	G24134	7/1/2002	Record Title	S1/2 of Block 993, Mississippi Canyon	15		2,880.01
W&T Energy VI, LLC	223	Ship Shoal	Terrebonne, Louisiana	G01526	7/1/1967	Record Title	N1/2NE1/4;SW1/4NE1/4;NW1/4SE1/4NE1/4;NW1/4;N W1/4NW1/4SW1/4	43.3019	36.08491	2,344
W&T Energy VI, LLC	223	Ship Shoal	Terrebonne, Louisiana	G01526	7/1/1967	Record Title	NE1/4SW1/4;NE1/4NW1/4SW1/4;S1/2NW1/4SW1/4;S1/2SW1/4	52.3979	43.66488	1,171.88
W&T Energy VI, LLC	223	Ship Shoal	Terrebonne, Louisiana	G01526	7/1/1967	Record Title	NE1/4SE1/4NE1/4;S1/2SE1/4NE1/4;SE1/4	52.3979	43.66488	1,484.38
W&T Energy VI, LLC	223	Ship Shoal	Terrebonne, Louisiana	G01526	7/1/1967	Operating Rights	NE1/4SW1/4;NE1/4NW1/4SW1/4;S1/2NW1/4SW1/4;S1/2SW1/4 of Block 223, Ship Shoal Area, from the surface down to 11,275'	52.3979	43.66488	1,171.88
W&T Energy VI, LLC	223	Ship Shoal	Terrebonne, Louisiana	G01526	7/1/1967	Operating Rights	NE1/4SW1/4;NE1/4NW1/4SW1/4;S1/2NW1/4SW1/4;S1/2SW1/4 of Block 223, Ship Shoal Area, from 11,275' to 11,873'	54.0164	45.01366	1,171.88
W&T Energy VI, LLC	223	Ship Shoal	Terrebonne, Louisiana	G01526	7/1/1967	Operating Rights	NE1/4SW1/4;NE1/4NW1/4SW1/4;S1/2NW1/4SW1/4;S1/2SW1/4 of Block 223, Ship Shoal Area, from below 11,873'	43.3019	36.08491	1,171.88



W & T Offshore, Inc. and W & T Energy VI, LLC
Exhibit A

11857241

W&T Energy VI, LLC	223	Ship Shoal		Terbonne, Louisiana	G01526	7/1/1967	Operating Rights	NE1/4SE1/4NE1/4;S1/2SE1/4NE1/4;SE1/4 surface down to 12,500'	52.3979	47.66488	1,484.38
W&T Energy VI, LLC	223	Ship Shoal		Terbonne, Louisiana	G01526	7/1/1967		NE1/4SE1/4NE1/4;S1/2SE1/4NE1/4;SE1/4 below 12,500'	43.3019	36.08491	1,484.38
W&T Energy VI, LLC	224	Ship Shoal		Terbonne, Louisiana	G01023	6/1/1992	Record Title	SW1/4NE1/4NW1/4;SE1/4NW1/4NW1/4;N1/2S1/2NW1/4;SW1/4SW1/4NW1/4;W1/2NW1/4SW1/4;S1/2SW1/4;NE1/4NE1/4SE1/4;W1/2SW1/4SE1/4	40	33.33	1,563
W&T Energy VI, LLC	224	Ship Shoal		Terbonne, Louisiana	G01023	6/1/1992	Record Title	NE1/4	47.1429	39.28572	1,250
W&T Energy VI, LLC	224	Ship Shoal		Terbonne, Louisiana	G01023	6/1/1992	Record Title	N1/2N1/2NW1/4;SW1/4NW1/4NW1/4;SE1/4NE1/4NW1/4	47.1429	39.28572	468.75
W&T Energy VI, LLC	224	Ship Shoal		Terbonne, Louisiana	G01023	6/1/1992	Record Title	SE1/4SW1/4NW1/4;S1/2SE1/4NW1/4;E1/2NW1/4SW1/4;NE1/4SW1/4;NW1/4NW1/4SE1/4	50	41.6667	781.25
W&T Energy VI, LLC	224	Ship Shoal		Terbonne, Louisiana	G01023	6/1/1992	Record Title	SW1/4NW1/4SE1/4	50	41.6667	78.13
W&T Energy VI, LLC	224	Ship Shoal		Terbonne, Louisiana	G01023	6/1/1992	Record Title	NW1/4NE1/4SE1/4;NE1/4NW1/4SE1/4	47.1429	39.28572	156.25
W&T Energy VI, LLC	224	Ship Shoal		Terbonne, Louisiana	G01023	6/1/1992	Record Title	SE1/4NW1/4SE1/4;E1/2SW1/4SE1/4;S1/2NE1/4SE1/4; SE1/4SE1/4	50	41.6667	703.13
W&T Energy VI, LLC	224	Ship Shoal		Terbonne, Louisiana	G01023	6/1/1992	Operating Rights	NE1/4 above 12,130'	47.1429	39.28572	1,250
W&T Energy VI, LLC	224	Ship Shoal		Terbonne, Louisiana	G01023	6/1/1992	Operating Rights	N1/2N1/2NW1/4;SW1/4NW1/4NW1/4;SE1/4NE1/4NW1/4 above 11,340'	47.1429	39.28572	468.75
W&T Energy VI, LLC	224	Ship Shoal		Terbonne, Louisiana	G01023	6/1/1992	Operating Rights	SE1/4SW1/4NW1/4;S1/2SE1/4NW1/4;E1/2NW1/4SW1/4;NE1/4SW1/4;NW1/4NW1/4SE1/4 above 11,240'	47.1429	39.28572	781.25
W&T Energy VI, LLC	224	Ship Shoal		Terbonne, Louisiana	G01023	6/1/1992	Operating Rights	NW1/4NE1/4SE1/4;NE1/4NW1/4SE1/4 above 8,065'	47.1429	39.28572	156.25



W & T Offshore, Inc. and W & T Energy VI, LLC
Exhibit A

11857241

W&T Energy VI, LLC	233	Ship Shoal		Terrebonne, Louisiana	G01528	7/1/1967	Record Title	All of Block 233, Ship Shoal Area	66.25	55.2083	5,000
W&T Energy VI, LLC	300	Ship Shoal	South	Terrebonne, Louisiana	G07760	8/1/1985	Record Title	All of Block 300, Ship Shoal Area	75.676	63.03495	5,000
W&T Energy VI, LLC	50	South Pass		Plaquemines and Jefferson, Louisiana	G24282	12/17/2002	Destination Point of ROW	Segment No. 13943, 200 feet in width and 15.81 miles in length, for a 8-5/8" pipeline to transport crude oil from Mississippi Canyon Block 243 Platform A, through Mississippi Canyon Blocks, 198, 154, 153, 152, 151, and 107 to a Subsea tie-in at South Pass Block 50	100	NA	
W&T Energy VI, LLC	148	South Timbalier		Terrebonne and Lafourche, Louisiana	G01960	2/1/1970	Record Title	E1/2 of Block 148, South Timbalier Area	40.35	33.625	2,500
W&T Energy VI, LLC	148	South Timbalier		Terrebonne and Lafourche, Louisiana	G01960	2/1/1970	Operating Rights	W1/2SE1/4;NW1/4SE1/4SE1/4;S1/2SE1/4SE1/4;SW1/4 NE1/4SE1/4 of Block 148, South Timbalier Area, from the surface to 25,000' subsurface	40.35	33.625	938
W&T Energy VI, LLC	148	South Timbalier		Terrebonne and Lafourche, Louisiana	G01960	2/1/1970	Operating Rights	NE1/4; N1/2NE1/4SE1/4; SE1/4NE1/4SE1/4; AND NE1/4SE1/4SE1/4 of Block 148, South Timbalier Area, from 17,777' SSTVD to 99,999' SSTVD	40.35	33.625	1,563
W&T Energy VI, LLC	205	South Timbalier		Terrebonne and Lafourche, Louisiana	G05612	7/1/1983	Record Title	All of Block 205, South Timbalier ar.d Bay Marchand Areas	25	20.83333	5,000
W&T Energy VI, LLC	205	South Timbalier		Terrebonne and Lafourche, Louisiana	G05612	7/1/1983	Operating Rights	E1/2 NW1/4; NE1/4 SW1/4 from surface down to a depth of 8,500' TVD.	25	20.83333	937.5



W & T Offshore, Inc. and W & T Energy VI, LLC
Exhibit A

11857241

W&T Energy VI, LLC	205	South Timbalier	Terrebonne and Lafourche, Louisiana	G05612	7/1/1983	Operating Rights	N1/2 SW1/4 of Block 205, South Timbalier Area, from 8,500' TVD down to and including the stratigraphic equivalent of 19,130' TVD as encountered in the Amerada-Hess-South Timbalier 205 No. G-1 Well (Formerly known as No. 9).	25	20.83333	625
W&T Energy VI, LLC	205	South Timbalier	Terrebonne and Lafourche, Louisiana	G05612	7/1/1983	Operating Rights	SE1/4SW1/4 of Block 205, South Timbalier Area, from 18,640' TVDSS to 99,999' TVDSS	25	20.83333	312.5
W&T Energy VI, LLC	205	South Timbalier	Terrebonne and Lafourche, Louisiana	G05612	7/1/1983	ORRI	NE1/4 SW1/4 of Block 205, South Timbalier Area, from surface to the deeper of (I) a subsurface depth of 13,250' TVD or (II) a depth sufficient to test the stratigraphic equivalent depth of the 13,200' Sand as seen at a depth of 11,721' TVD to 11,801' TVD and the NW/4 SW/4 from a subsurface depth of 8,500' TVD to the deeper of (I) a subsurface depth of 13,250' TVD or (II) a depth sufficient to test the stratigraphic equivalent depth of the 13,200' Sand as seen at a depth of 11,721' TVD to 11,801' TVD.	0	1.25	
W&T Energy VI, LLC	205	South Timbalier	Terrebonne and Lafourche, Louisiana	G05612	7/1/1983	ORRI	SW1/4 SW1/4 of Block 205, South Timbalier Area, as to depths from the surface of the earth down to and including the subsurface depth of 8,500 feet TVD	0	1.25	
W&T Energy VI, LLC	205	South Timbalier	Terrebonne and Lafourche, Louisiana	G05612	7/1/1983	ORRI	This ORRI is on the G1 & G3 Wells only, covering All of Block 205, South Timbalier Area, INSOFAR AND ONLY INSOFAR as said overriding royalty interest covers the W1/2 W1/2 as to depths from the surface of the earth down to 8,500' TVD and INSOFAR AND ONLY INSOFAR as said overriding	0		2



W & T Offshore, Inc. and W & T Energy VI, LLC
Exhibit A

11857241

								royalty interest covers the NW/4 as to depths of 8,500' to 19,130' TVD as encountered in the Amerada Hess-South Timbalier No. 9 Well.			
W&T Energy VI, LLC	320	South Timbalier	Terrebonne and Lafourche, Louisiana	G24990	5/1/2003	Record Title	All of Block 320, South Timbalier Area, South Addition.	50	41.67	5,000.00	
W&T Energy VI, LLC	320	South Timbalier	Terrebonne and Lafourche, Louisiana	G24990	5/1/2003	Operating Rights	All of Block 320, South Timbalier Area, South Addition, from surface down to 12,447' SSTVD	50	41.67	5,000.00	
W&T Energy VI, LLC	661	West Cameron	Cameron, Louisiana	G16224	8/1/1996	Record Title	All of Block 661, West Cameron Area	100	83.33333	5,000	
W&T Energy VI, LLC	73	West Cameron	Cameron, Louisiana	G23736	7/1/2002	Record Title	All of Block 73, West Cameron Area	30		5,000	
W&T Energy VI, LLC	779, 823, 824	Mobile Bay	Mobile and Baldwin, Alabama	G05057	4/1/1982	Record Title	That portion of block 823, OCS Official Protraction Diagram, Mobile NH16-4, which is more than three geographical miles seaward from the low water line off the coast of Mississippi and/or Alabama, MO 823	12.5	10.41667	5,585.08	
W&T Energy VI, LLC	779, 823, 824	Mobile Bay	Mobile and Baldwin, Alabama	G05057	4/1/1982	Operating Rights	SE/4SE/4 of Mobile Block 823 and the Federal Portion of SW1/4SW1/4 of Mobile Block 824 from surface down to 3046' TVD SS	100	76.04167	717.85	
W&T Energy VI, LLC	783	Viosca Knoll	Mobile and Baldwin, Alabama	G06886	6/1/1984	Record Title	All of Block 783, Viosca Knoll	70	61.25	5,760	
W&T Energy VI, LLC	784	Viosca Knoll	Mobile and Baldwin, Alabama	G13060	7/1/1991	Record Title	All of Block 784, Viosca Knoll	100	87.5	5,760	



W & T Offshore, Inc. and W & T Energy VI, LLC
Exhibit A

11857241

W&T Energy VI, LLC	822	Viosca Knoll		Mobile and Baldwin, Alabama	G16549	7/1/1996	Record Title	All of Block 822, Viosca Knoll	64	59.48	5,760
W&T Energy VI, LLC	823	Viosca Knoll		Mobile and Baldwin, Alabama	G10942	7/1/1989	Record Title	All of Block 823, Viosca Knoll	64	59.48	5,760
W&T Energy VI, LLC	871	Viosca Knoll		Mobile and Baldwin, Alabama	G08469	6/1/19986	Record Title	All of Block 871, Viosca Knoll	25		5,760
W&T Energy VI, LLC	A133	Brazos Area	South	Matagorda and Brazoria, Texas	G02665	7/1/1974	Record Title	All of Block A-133, Brazos Area	50	41.6667	5,760
W&T Energy VI, LLC	A133	Brazos Area	South	Matagorda and Brazoria, Texas	G02665	7/1/1974	Operating Rights	SE1/4 of Block A-133, Brazos Area, Limited to depths below the base of the stratigraphic equivalent of the "CM-7G" Sand as seen at 13,840' MD in the Cities Service Oil and Gas OCS-G 2665 #5 C-2 Well	75	62.5	1,440
W&T Energy VI, LLC	110	High Island		Chambers and Jefferson, Texas	G02353	8/1/1973	Record Title	All of Block 110, High Island Area	66.3636	55.303	5,760
W&T Energy VI, LLC	110	High Island		Chambers and Jefferson, Texas	G02353	8/1/1973	Operating Rights	All of Block 110, High Island Area, from 13,046' SSTVD to 99,999' SSTVD	66.3636	55.303	5,760
W&T Energy VI, LLC	111	High Island		Chambers and Jefferson, Texas	G02354	8/1/1973	Record Title	All of Block 111, High Island Area	60	50	5,760
W&T Energy VI, LLC	111	High Island		Chambers and Jefferson, Texas	G02354	8/1/1973	Operating Rights	All of Block 111, High Island Area, from 12,695' TVDSS to 99,999' TVDSS.	60	50	5,760
<p>COUNTY RECORDATION INFORMATION</p> <p>Andrews County, Texas Instrument No. 15-4299 Official Public Records of the County Clerk, Andrews County, Texas Dawson County, Texas Volume 776, Page 464 Official Public Records of the County Clerk, Dawson County, Texas Gaines County, Texas Instrument No. 2015-5627 Official Public Records of the County Clerk, Gaines County, Texas Martin County, Texas Volume 472, Page 667 Official Public Records of the County Clerk, Martin County, Texas</p>											



11857241

FILE: 11/07/2018 8:47 AM JEFF PAR 5783341 |h \$65.00 ::: 11857241 MORTGAGE BOOK 4804 PAGE 416

W & T Offshore, Inc. and W & T Energy VI, LLC
Exhibit A

And affecting the Leases and Lands described on Exhibit A to said Assignment of Overriding Royalty Interest.

