




Exploration Offshore, L.L.C.

VIA FEDERAL EXPRESS

April 8, 2019

Bureau of Ocean Energy Management
Gulf of Mexico OCS Region
1201 Elmwood Park Boulevard
New Orleans, LA 70123-2394
ATTN: Adjudication Unit



**Re: OCS-G 34447 – Mississippi Canyon 565
OCS-G 34452 – Mississippi Canyon 609
Non-Required Document Filing**

Ladies and Gentlemen:

Enclosed are three (3) photocopies of the following document:

Title of Document: Assignment of Overriding Royalty Interest

Identities of Parties to the Document: By and between LLOG Exploration Offshore, L.L.C. (2058) as Assignor and LLOG Deepwater Royalty Company, L.L.C. as Assignee.

Leases Affected: OCS-G 34447 (Mississippi Canyon Block 565) and OCS-G 34452 (Mississippi Canyon Block 609)

Category to be Filed: 5 = Overriding Royalty, Production Payment, Net Profit

Service Fees: pay.gov receipt, Tracking ID: 26GKOHJR, Agency Tracking ID: 75720631158 in the amount of \$58.00 enclosed;

Please file one copy in each of the affected leases and stamp one copy and return to my attention.

Please do not hesitate to contact me at 985-801-4758 or josh.graffagnini@llog.com if you have any questions concerning this request. Thank you for your assistance.

Yours very truly,
LLOG Exploration Offshore, L.L.C.

Josh Graffagnini
Landman

enclosures

Plaquemines Parish Recording Page

Kim Turlich-Vaughan
Clerk of Court
PO Box 40
Belle Chasse, LA 70037
(504) 297-5180

Received From :
LLOG EXPLORATION CO. L.L.C.
1001 OCHSNER BLVD.
SUITE 100
COVINGTON, LA 70433

First VENDOR

LLOG EXPLORATION OFFSHORE LLC

First VENDEE

LLOG DEEPWATER ROYALTY CO LLC

Index Type : CONVEYANCE
Type of Document : ASSIGNMENT
Recording Pages : 7

File Number : 2019-00000979

Book : 1409 **Page :** 336

Recorded Information

I hereby certify that the attached document was filed for registry and recorded in the Clerk of Court's office for Plaquemines Parish, Louisiana.

On (Recorded Date) : 03/29/2019

At (Recorded Time) : 1:13:32PM



Doc ID - 005212290007



CLERK OF COURT
KIM TURLICH-VAUGHAN
Parish of Plaquemines
I certify that this is a true copy of the attached
document that was filed for registry and
Recorded 03/29/2019 at 1:13:32
Recorded in Book 1409 Page 336
File Number 2019-00000979

Steph Johnson
Deputy Clerk

Return To :

ASSIGNMENT OF OVERRIDING ROYALTY INTEREST

UNITED STATES OF AMERICA

OUTER CONTINENTAL SHELF

This Assignment of Overriding Royalty Interest (this "**Assignment**") is executed by LLOG Exploration Offshore, L.L.C., a Louisiana limited liability company, whose address is 1001 Ochsner Boulevard, Suite 100, Covington, Louisiana 70433 and LLOG Bluewater Holdings, L.L.C., a Delaware limited liability company, whose address is 1001 Ochsner Boulevard, Suite 100, Covington, Louisiana 70433 (hereinafter called "**Assignors**") in favor of LLOG Deepwater Royalty Company, L.L.C., a Delaware limited liability company, whose address is 1001 Ochsner Boulevard, Suite 100, Covington, Louisiana 70433 (hereinafter called "**Assignee**"),

1.

Reference is hereby made for all purposes to the federal offshore leases hereinafter described (the "**Leases**") as set out on Exhibit A attached hereto.

2.

Assignors wish to convey to Assignee and Assignee wishes to acquire from Assignors an undivided 0.022542% of 8/8ths overriding royalty interest in the proportions set out below of all hydrocarbons produced from or attributable to the Leases ("**Assigned ORRI**"):

LLOG Exploration Offshore, L.L.C.	1%
LLOG Bluewater Holdings, L.L.C.	99%

3.

NOW, THEREFORE, in consideration of the sum of One Hundred Dollars (\$100.00) and other good and valuable consideration, the receipt and sufficiency of which are hereby acknowledged, Assignors do hereby sell, assign, transfer and convey unto Assignee the Assigned ORRI.

4.

The Assigned ORRI shall be free and clear of all costs, risk and expense associated with exploring, developing, operating, owning, maintaining and producing the Leases, including, without limitation, maintaining the Leases in full force and effect, plugging and abandoning wells and any appurtenances thereto, and clean-up and restoration of premises, but shall bear its

proportionate share of all applicable taxes, including, but not limited to, severance taxes or other similar taxes applicable to production. The Assigned ORRI shall be computed and paid at the same time and in the same manner as royalties are computed and paid to the lessor under the Leases; provided, however, the Assigned ORRI shall never be subject to, or in any way adversely affected or diminished by, any past, present or future rules or regulations promulgated by the Bureau of Ocean Energy Management, or any other authority having jurisdiction over the Leases, providing for relief, reduction or suspension of the lessor's royalty.

5.

Assignors, their successors and assigns shall have the right to pool, combine or unitize the above described Leases and any portion or portions of the lands covered thereby with other land, lease(s) or mineral interest in any manner and at any time before or after production, without the consent or approval of the Assignee, its heirs, or assigns. In the event the acreage covered by the above described Leases, or any portion thereof is pooled, contractually combined or unitized with other lands, lease(s) or mineral interest to comprise a unit (or units), Assignee's ORRI assigned herein shall be reduced in the same proportion that the lease acreage or a portion thereof is pooled, contractually combined or unitized. If the lease acreage or any portion thereof in any such unit is subject to revision due to the inclusion or exclusion of acreage, or the addition or revision of any participating areas defined in a governing unit agreement, the ORRI assigned herein shall be either reduced or increased in the same proportion that the lease acreage or any portion thereof pooled, contractually combined or unitized is reduced or increased.

6.

This Assignment shall be binding upon and inure to the benefit of the parties hereto and their respective heirs, successors and transferees.

7.

Assignors shall never be under an obligation to Assignee, its heirs or assigns, to maintain the above described Leases in force and effect by the payment of rentals, the drilling of wells or otherwise; the overriding royalty herein conveyed being due and payable out of production if and when it should be obtained by Assignors, their successors and assigns.

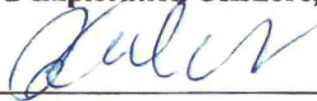
8.

This Assignment shall be without warranty of title, whether express, implied or statutory, except that it contains a special warranty of title by, through and under Assignors to the Leases.

IN WITNESS WHEREOF, this Assignment is executed by the parties hereto as of the dates set forth in their respective acknowledgments attached hereto, but shall be effective as of March 1, 2019.

ASSIGNORS:

LLOG Exploration Offshore, L.L.C.




By: Kemberlia Ducote
Secretary



WITNESSES



Julie Monk



April O. Pertuit

ACKNOWLEDGMENT

STATE OF LOUISIANA

§

PARISH OF ST. TAMMANY

§

On this 26th day of March 2019, before me appeared **Kemberlia Ducote**, to me personally known, who, being by me duly sworn, did say that she is the Secretary of LLOG Exploration Offshore, L.L.C., a Louisiana limited liability company, and that the foregoing instrument was executed on behalf of said limited liability company by authority of its Members, and he also acknowledged said instrument to be the free act and deed of said company.



Notary Public

My Commission is for life.

Judy Reimel
Notary Public - St. Tammany Parish
My Commission Issued for Life
Notary No. 60007

WITNESSES

LLOG Bluewater Holdings, L.L.C.

Julie Monk
Julie Monk
April O. Pertuit
April O. Pertuit

[Signature]
By: Kemberlia Ducote
Secretary gt

ACKNOWLEDGMENT

STATE OF LOUISIANA §
§
PARISH OF ST. TAMMANY §

On this 26th day of March 2019, before me appeared **Kemberlia Ducote**, to me personally known, who, being by me duly sworn, did say that she is the Secretary of LLOG Bluewater Holdings, L.L.C., a Delaware limited liability company, and that the foregoing instrument was executed on behalf of said limited liability company by authority of its Members, and he also acknowledged said instrument to be the free act and deed of said company.

Judy Reimel
Notary Public

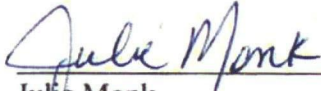
My Commission is for life.

Judy Reimel
Notary Public - St. Tammany Parish
My Commission Issued for Life
Notary No. 60007


ASSIGNEE:


WITNESSES

LLOG Deepwater Royalty Company, L.L.C.



Julie Monk



By: Kem Ducote
Secretary 



April O. Pertuit

ACKNOWLEDGMENT

STATE OF LOUISIANA §

§

PARISH OF ST. TAMMANY §

On this 26th day of March 2019, before me appeared **Kem Ducote**, to me personally known, who, being by me duly sworn, did say that she is the Secretary of LLOG Deepwater Royalty Company, L.L.C., a Delaware limited liability company, and that the foregoing instrument was executed on behalf of said limited liability company by authority of its Members, and she also acknowledged said instrument to be the free act and deed of said company.



Notary Public

My Commission is for life.

Judy Reimel
Notary Public - St. Tammany Parish
My Commission Issued for Life
Notary No. 60007

EXHIBIT "A"

**Attached to and made a part of that certain
Assignment of Overriding Royalty Interest from
LLOG Exploration Offshore, L.L.C. and LLOG Bluewater Holdings, L.L.C., as Assignors,
to LLOG Deepwater Royalty Company, L.L.C., as Assignee**

Federal OCS Oil and Gas Lease bearing Lease No. **OCS-G 34447**, effective November 1, 2012 between the United States of America, as Lessor, and LLOG Exploration Offshore, L.L.C., as Lessee, covering all of Block 565, Mississippi Canyon, OCS Official Protraction Diagram, NH 16-10, containing 5,760.00 acres, more or less, INsofar AND ONLY INsofar as the lease covers the S/2 of the block and further limited to those depths from the surface down to and including 20,000' TVDSS.

Federal OCS Oil and Gas Lease bearing Lease No. **OCS-G 34452**, effective November 1, 2012 between the United States of America, as Lessor, and Red Willow Offshore, L.L.C. and Houston Energy, L.P., as Lessees, covering all of Block 609, Mississippi Canyon, OCS Official Protraction Diagram, NH 16-10, containing 5,760.00 acres, more or less, INsofar AND ONLY INsofar as the lease covers the N/2 of the block and further limited to those depths from the surface down to and including 20,000' TVDSS.