


# Vinson & Elkins

April 9, 2020

Bureau of Ocean Energy Management,  
Regulation and Enforcement  
MS 5421  
1201 Elmwood Park Blvd.  
New Orleans, LA 70123-2394  
Attn: Adjudication



Re: ILX Prospect Crown & Anchor, LLC/Non-required Category 2 filing  
Lease # OCS-G 27247; 27249; 34874; 35620

Dear Sir or Madam:

Enclosed please find two executed copies of a Full Release of Act of Mortgage, Assignment of As-Extracted Collateral, Security Agreement, Fixture Filing and Financing Statement authorized by Societe Generale, as Security Agent releasing its interest in the above-referenced lease(s).

Please file this document as a non-required category 2 document – Mortgage Release of Lien and return the duplicate copy to me.

Also enclosed is confirmation of the online payment at Pay.gov. If you have any questions, please do not hesitate to call me toll free at (800) 833-1594 extension 2460.

Very truly yours,

A handwritten signature in black ink, appearing to read "Bradley Parkman".


Bradley Parkman  
Paralegal

Vinson & Elkins LLP Attorneys at Law  
Abu Dhabi Austin Beijing Dallas Dubai Hong Kong Houston London  
Moscow New York Palo Alto Riyadh Shanghai Tokyo Washington

1001 Fannin Street, Suite 2500  
Houston, TX 77002-6760  
Tel +1.713.758.2222 Fax +1.713.758.2346 [www.velaw.com](http://www.velaw.com)

STATE OF LOUISIANA

PARISH OF PLAQUEMINES



**FULL RELEASE OF ACT OF MORTGAGE, ASSIGNMENT OF AS-EXTRACTED  
COLLATERAL, SECURITY AGREEMENT, FIXTURE FILING AND FINANCING  
STATEMENT**

BEFORE the undersigned Notary Public, duly commissioned and qualified in and for the respective County and State set forth above, and in the presence of the undersigned competent witnesses, on the date hereinafter set forth below, but to be effective as of the 28th day of February, 2020 (the "Effective Date"), personally came and appeared,

**SOCIÉTÉ GÉNÉRALE**, as security agent ("Security Agent"), having a mailing address of 245 Park Avenue, New York, NY 10167, Attn: Adrienne Cohen, represented herein by and appearing through Max Sonnonstine, its Director, duly authorized hereto, who declares that;

Security Agent is the holder of record of that certain Act of Mortgage, Assignment of As-Extracted Collateral, Security Agreement, Fixture Filing and Financing Statement executed by ILX Prospect Crown & Anchor, LLC filed in the records of Plaquemines Parish, Louisiana, as further described on Exhibit A, attached hereto (the "Mortgage").

The Mortgage was granted pursuant to Article 3298 of the Louisiana Civil Code to secure the then present and future indebtedness on an automatic basis without the necessity of individual mortgage notes paraphed "Ne Varietur" for identification with the Mortgage.

All of the indebtedness secured by the Mortgage having been fully paid and satisfied, Security Agent has agreed to fully release and terminate the Mortgage.

Security Agent, for valuable consideration received, the sufficiency of which is hereby acknowledged, does hereby FULLY RELEASE, RELINQUISH, TERMINATE AND DISCHARGE the Mortgage and of any and all rights, security interests, mortgages, liens, assignments, charges, titles, equities and all other encumbrances purported to be created or evidenced by, or renewed, extended and/or carried forward under the Mortgage. The releases described in this paragraph are full (and not partial), and are intended to release and otherwise discharge all interests of the Security Agent arising from the Mortgage. Security Agent authorizes the filing of amendments to the financing statements described in Exhibit B attached hereto to terminate in full each such financing statement.

Security Agent further declares that it does hereby authorize and direct the Clerk of Court and Recorder of Mortgages of Plaquemines Parish, Louisiana to release and cancel in full the above described Mortgage on its face in the Mortgage Records of Plaquemines Parish, Louisiana, which affects the property described in Exhibit C, attached hereto, and further authorizes the Clerk to also make mention of this Release in the margin of the record of said Mortgage in the Mortgage Records in the book and page stated in Exhibit A.

Security Agent hereby warrants that it is the obligee and mortgagee of record ("Mortgagee") of the above described Mortgage and that its rights as Mortgagee thereunder and as holder of the obligations secured thereby have not been transferred or assigned.

Security Agent further acknowledges and agrees that it shall hold harmless, indemnify and defend the Recorder of Mortgages of Plaquemines Parish, Louisiana, and any person or entity for any damages resulting to such person or entity as a consequence of reliance on the above warranties or of the releases and cancellations of said Mortgage.

All capitalized terms used herein and not otherwise defined shall have the meaning given such term in the Mortgage. Any term used herein which is defined or explained in the Mortgage shall have the respective meaning ascribed to it in the Mortgage unless the context hereof otherwise requires.

This Release shall be effective for all purposes as of the date first set forth above, regardless of the dates of execution or recording.

THUS DONE AND PASSED, in multiple originals, on the 25 day of February, 2020, to be effective as of the Effective Date, before me the undersigned Notary Public, qualified in the State of TEXAS, County of HARRIS, and in the presence of the undersigned competent witnesses, and me, the said Notary Public, after due reading of the whole.

WITNESSES:

Victor Mendoza  
Print Name: Victor Mendoza

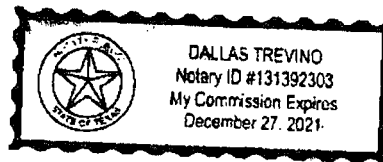
Daniel Hunter  
Print Name: Daniel Hunter

MORTGAGEE:

SOCIÉTÉ GÉNÉRALE, as Security Agent

By: Max Sonnonstine  
Name: Max Sonnonstine  
Title: Director

Dallas Trevino  
NOTARY PUBLIC  
Printed Name: Dallas Trevino  
My Commission Expires: 12-27-2021  
Notary No.: 131392303  
(Affix Notarial Seal)



**EXHIBIT A**  
**The Mortgage**

1. Act of Mortgage, Assignment of As-Extracted Collateral, Security Agreement, Fixture Filing and Financing Statement from ILX Prospect Crown & Anchor, LLC to Société Générale, as Security Agent, dated June 28, 2017, and recorded as follows:

LA	Parish	Recorded Date	Page Count	Page Count	Document Number
LA	Plaquemines	July 10, 2017	712	259	2017-00002719
LA	Bureau of Ocean Energy Management	July 12, 2017	N/A	N/A	Filed in BOEM Adjudication Section in its lease files for OCS-G 34874, OCS-G 35620, OCS-G 27247, OCS-G 27249

**EXHIBIT B**

UCC-1 Fixture Filing, by ILX Prospect Crown & Anchor, LLC, a Delaware limited liability company, as Debtor, to Societe Generale, as Collateral Agent, as Secured Party, duly filed of record in Plaquemines Parish, Louisiana on July 10, 2017, as instrument number 2017-00002720, Book 3817, Page 951.

**EXHIBIT C**

Ref#	PROSPECT	AREA/ BLOCK	OCS LEASE SERIAL NO.	LEASE EFFECTIVE DATE	LESSOR	ORIGINAL LESSEE(S)	DESCRIPTION	WORKING INTEREST OWNER AND MORTGAGOR	WORKING INTEREST	RECORD TITLE OPERATING RIGHTS	RECORDED DOCUMENT	RECORDING INFORMATION
1	BARATARIA	MC 521	OCS-G 34441	11/1/2012	United States of America	Houston Energy, L.P. Red Willow Offshore, LLC	All of Block 521, Mississippi Canyon, as shown on OCS Official Protraction Diagram, NH 16-10	ILX Prospect Barataria, LLC	23.85000%	Record Title	Assignment of Oil and Gas Lease into ILX Prospective Leases II, LLC	Plaquemines Parish, LA. File Number 2013- 00003577 - Book 1300 - Page 166
											Assignment of Record Title into ILX Prospect Barataria, LLC	BOEM Approved Assn. 4/14/2015 - no Parish Assignment
											Assignment of Record Title into ILX Prospect Barataria, LLC	Plaquemines Parish, LA. File Number 2015- 00002050 - Book 1341 - Page 559
											Assignment of Record Title from ILX Prospect Barataria, LLC, et al to Houston Energy Deepwater Ventures IX LLC	Plaquemines Parish, LA. File Number 2017- 0000813- Book 1375 - Page 243
2	CLAIBORNE	MC 794	OCS-G 34909	9/1/2013	United States of America	Ridgewood Energy Corporation Houston Energy, L.P. Red Willow Offshore, LLC LLOG Bhewater Holdings, L.L.C.	All of Block 794, Mississippi Canyon, as shown on OCS Official Protraction Diagram, NH 16-10	ILX Prospect Claiborne, LLC	25.25000%	Record Title	Assignment of Record Title Interest into ILX Prospect Claiborne, LLC	Plaquemines Parish, LA. File Number 2015- 00002022- Book 1341 - Page 468
											Assignment of Record Title Interest into ILX Prospect Claiborne, LLC	Plaquemines Parish, LA. File Number 2015- 00002053 Book 1341- Page 577
											Assignment of Record Title Interest from ILX Prospect Claiborne, LLC et al to Houston Energy Deepwater Ventures XIII, LLC	Plaquemines Parish, LA. File Number 2016- 00001522- Book 1357 - Page 747
											Assignment of Record Title Interest into ILX Prospect Claiborne, LLC	Plaquemines Parish, LA. File Number 2016- 00001523 Book 1357- Page 761
3	CROWN & ANCHOR	VK 959	OCS-G 34874	8/1/2013	United States of America	Stone Energy Offshore, L.L.C. LLOG Bluewater Holdings, L.L.C.	All of Block 959, Viosca Knoll, as shown on OCS Official Protraction Diagram, NH 16-07	ILX Prospect Crown & Anchor, LLC	17.50000%	Record Title	Assignment of Record Title Interest into ILX Prospect Crown & Anchor, LLC, et al	Plaquemines Parish, LA File Number 2015- 00003769-Book 1348 - Page 320
											Assignment of Record Title Interest into ILX Prospect Crown & Anchor, LLC, et al	BOEM Approved Assn. 11/17/2015
											Assignment and Bill of Sale	Plaquemines Parish, LA. File Number 2015- 00004246- Book 1349- Page 740
							All of Block 959, Viosca Knoll, INSOFAR AND ONLY INSOFAR as lease covers the depths from 14,947 feet TVDSS down to and including 99,999 feet TVDSS	ILX Prospect Crown & Anchor, LLC	5.00000%	Operating Rights	Assignment of Operating Rights Interest from ILX Prospect Crown & Anchor, LLC, et al to Stone Energy Offshore, LLC	Plaquemines Parish, LA. File Number 2016- 00001348- Book 1357 - Page 207
4	CROWN & ANCHOR	VK 960	OCS-G 27247	7/1/2005	United States of America	Dominion Exploration & Production, Inc.	All of Block 960, Viosca Knoll, as shown on OCS Official Protraction Diagram, NH 16-07	ILX Prospect Crown & Anchor, LLC	17.50000%	Record Title	Assignment of Record Title Interest into ILX Prospect Crown & Anchor, LLC	Plaquemines Parish, LA. File Number 2015- 00003791- Book 1348 - Page 379
											Assignment of Record Title Interest into ILX Prospect Crown & Anchor, LLC	BOEM approved Assn. 11/17/2015
											Assignment and Bill of Sale	Plaquemines Parish, LA. File Number 2015- 00004246- Book 1349- Page 740



Ref#	PROSPECT	AREA/ BLOCK	OCS LEASE SERIAL NO.	LEASE EFFECTIVE DATE	LESSOR	ORIGINAL LESSEE(S)	DESCRIPTION	WORKING INTEREST OWNER AND MORTGAGOR	WORKING INTEREST	RECORD TITLE OPERATING RIGHTS	RECORDED DOCUMENT	RECORDING INFORMATION
							All of Block 960, Viosca Knoll, INSOFAR AND ONLY INSOFAR as lease covers the depths from 14,947 feet TVDSS down to and including 99,999 feet TVDSS	ILX Prospect Crown & Anchor, LLC	5.00000%	Operating Rights	Assignment of Operating Rights Interest from ILX Prospect Crown & Anchor, LLC, et al to Stone Energy Offshore, LLC	Plaquemines Parish, LA. File Number 2016-00001380- Book 1357 - Page 220
5	CROWN & ANCHOR	VK 1003	OCS-G 35620	6/1/2015	United States of America	LLOG Bluewater Holdings, L.L.C.	All of Block 1003, Viosca Knoll, as shown on OCS Official Protraction Diagram, NH 16-07	ILX Prospect Crown & Anchor, LLC	17.50000%	Record Title	Assignment of Record Title Interest into ILX Prospect Crown & Anchor, LLC	Plaquemines Parish, LA. File Number 2015-00004106- Book 1349- Page 317
											Assignment of Record Title Interest into ILX Prospect Crown & Anchor, LLC	BOEM approved Assn. 11/17/2015
											Assignment and Bill of Sale	Plaquemines Parish, LA. File Number 2015-00004246- Book 1349- Page 740
							All of Block 1003, Viosca Knoll, INSOFAR AND ONLY INSOFAR as lease covers the depths from 14,947 feet TVDSS down to and including 99,999 feet TVDSS	ILX Prospect Crown & Anchor, LLC	5.00000%	Operating Rights	Assignment of Operating Rights Interest from ILX Prospect Crown & Anchor, LLC, et al to Stone Energy Offshore, LLC	Plaquemines Parish, LA. File Number 2016-00001382- Book 1357- Page 232
6	CROWN & ANCHOR	VK 1004	OCS-G 27249	7/1/2005	United States of America	Dominion Exploration & Production, Inc.	All of Block 1004, Viosca Knoll, as shown on OCS Official Protraction Diagram, NH 16-07	ILX Prospect Crown & Anchor, LLC	17.50000%	Record Title	Assignment of Record Title Interest into ILX Prospect Crown & Anchor, LLC, et al	Plaquemines Parish, LA. File Number 2015-00003792- Book 1348- Page 385
											Assignment of Record Title Interest into ILX Prospect Crown & Anchor, LLC	BOEM approved Assn. 12/1/2015
											Assignment and Bill of Sale	Plaquemines Parish, LA. File Number 2015-00004246- Book 1349- Page 740
							All of Block 1004, Viosca Knoll, INSOFAR AND ONLY INSOFAR as lease covers the depths from 14,947 feet TVDSS down to and including 99,999 feet TVDSS	ILX Prospect Crown & Anchor, LLC	5.00000%	Operating Rights	Assignment of Operating Rights Interest from ILX Prospect Crown & Anchor, LLC, et al to Stone Energy Offshore, LLC	Plaquemines Parish, LA. File Number 2016-00001384- Book 1357 - Page 245
7	DANTZLER	MC 738	OCS-G 33755	7/1/2010	United States of America	Noble Energy, Inc.	All of Block 738, Mississippi Canyon, as shown on OCS Official Protraction Diagram, NH 16-10	ILX Prospect Dantzer, LLC	17.50000%	Record Title	Assignment of Record Title Interest into ILX Prospect Dantzer, LLC	Plaquemines Parish, LA. File Number 2013-00005680- Book 1308- Page 634 Mobile County, AL. File Number 2014000379 Book LR7109 Page 1502
8	DANTZLER	MC 782	OCS-G 33757	7/1/2010	United States of America	Noble Energy, Inc.	All of Block 782, Mississippi Canyon, as shown on OCS Official Protraction Diagram, NH 16-10	ILX Prospect Dantzer, LLC	17.50000%	Record Title	Assignment of Record Title Interest into ILX Prospect Dantzer, LLC	Plaquemines Parish, LA. File Number 2013-00005681- Book 1308- Page 641 Mobile County, AL. File Number 2014000380 Book LR7109 Page 1508
9	KATMAI	EW 1009	OCS-G 34878	8/1/2013	United States of America	Statoil Gulf of Mexico LLC	All of Block 1009, Ewing Bank, as shown on OCS Official Protraction Diagram NH 15-12	ILX Prospect Katmai, LLC	25.00000%	Record Title	Assignment of Record Title Interest into ILX Prospect Katmai, LLC	Lafourche Parish, LA. Inst Number 1211143 Book 2025 - Page 1
							Southeast Quarter of Southeast Quarter (SE1/4SE1/4) and South Half of Northeast Quarter of Southeast Quarter (S1/2NE1/4SE1/4) of Block 1009, Ewing Bank, limited to depths from the surface of the earth down to and including 99,999 feet TVDSS	ILX Prospect Katmai, LLC	19.23077%	Operating Rights	Assignment of Operating Rights Interest into ILX Prospect Katmai, LLC	Plaquemines Parish, LA. File Number 2016-00001785 - Book 1358 - Page 539

Ref#	PROSPECT	AREA/ BLOCK	OCS LEASE SERIAL NO.	LEASE EFFECTIVE DATE	LESSOR	ORIGINAL LESSEE(S)	DESCRIPTION	WORKING INTEREST OWNER AND MORTGAGOR	WORKING INTEREST	RECORD TITLE OPERATING RIGHTS	RECORDED DOCUMENT	RECORDING INFORMATION
										Operating Rights	Assignment of Operating Rights Interest into ILX Prospect Katmai, LLC	Plaquemines Parish, LA. File Number 2016-00001964 - Book 1359 - Page 135 Jefferson Parish, LA Inst. Number 11622965 CB Book 3370 Page 611 MB Book 4693 Page 389
							Southeast Quarter of Southeast Quarter (SE1/4SE1/4) and South Half of Northeast Quarter of Southeast Quarter (S1/2NE1/4SE1/4) of Block 1009, Ewing Bank, limited to depths from the surface of the earth down to and including 99,999 feet TVDSS	ILX Prospect Rockefeller, LLC	11.53846%	Operating Rights	Assignment of Operating Rights Interest into ILX Prospect Rockefeller, LLC	Plaquemines Parish, LA. File Number 2016-00000833 - Book 1355 - Page 1
										Operating Rights	Assignment of Operating Rights Interest into ILX Prospect Rockefeller, LLC	Plaquemines Parish, LA. File Number 2016-00001785 - Book 1358 - Page 539
										Operating Rights	Assignment of Operating Rights Interest into ILX Prospect Rockefeller, LLC	Plaquemines Parish, LA. File Number 2016-00001964 - Book 1359 - Page 135 Jefferson Parish, LA Inst. Number 11622965 CB Book 3370 Page 611 MB Book 4693 Page 389
10	KATMAI	EW 1010	OCS-G 34879	8/1/2013	United States of America	Statoil Gulf of Mexico LLC	All of Block 1010, Ewing Bank, as shown on OCS Official Protraction Diagram NH 15-12	ILX Prospect Katmai, LLC	25.00000%	Record Title	Assignment of Record Title Interest into ILX Prospect Katmai, LLC	Lafourche Parish, LA. Inst Number 1211144 Book 2025 - Page 9
							W1/2SW1/4SW1/4; SW1/4NW1/4SW1/4 of Block 1010, Ewing Bank, limited to depths from the surface of the earth down to and including 99,999 feet TVDSS	ILX Prospect Katmai, LLC	19.23077%	Operating Rights	Assignment of Operating Rights Interest into ILX Prospect Katmai, LLC	Plaquemines Parish, LA. File Number 2016-00001786 - Book 1358 - Page 550
											Assignment of Operating Rights Interest into ILX Prospect Katmai, LLC	Plaquemines Parish, LA. File Number 2016-00001965 - Book 1359 - Page 144 Jefferson Parish, LA Inst. Number 11622966 CB Book 3370 Page 612 MB Book 4693 Page 390
							W1/2SW1/4SW1/4; SW1/4NW1/4SW1/4 of Block 1010, Ewing Bank, limited to depths from the surface of the earth down to and including 99,999 feet TVDSS	ILX Prospect Rockefeller, LLC	11.53846%	Operating Rights	Assignment of Operating Rights Interest into ILX Prospect Rockefeller, LLC	Plaquemines Parish, LA. File Number 2016-00000834 - Book 1355 - Page 17
											Assignment of Operating Rights Interest into ILX Prospect Rockefeller, LLC	Plaquemines Parish, LA. File Number 2016-00001786 - Book 1358 - Page 550
											Assignment of Operating Rights Interest into ILX Prospect Rockefeller, LLC	Plaquemines Parish, LA. File Number 2016-00001965 - Book 1359 - Page 144 Jefferson Parish, LA Inst. Number 11622966 CB Book 3370 Page 612 MB Book 4693 Page 390
11	KATMAI	EW 1011	OCS-G 34880	8/1/2013	United States of America	Statoil Gulf of Mexico LLC	All of Block 1011, Ewing Bank, as shown on OCS Official Protraction Diagram NH 15-12	ILX Prospect Katmai, LLC	25.00000%	Record Title	Assignment of Record Title Interest into ILX Prospect Katmai, LLC	Lafourche Parish, LA. Inst Number 1211145 Book 2025 - Page 17

Ref#	PROSPECT	AREA/BLOCK	OCS LEASE SERIAL NO.	LEASE EFFECTIVE DATE	LESSOR	ORIGINAL LESSEE(S)	DESCRIPTION	WORKING INTEREST OWNER AND MORTGAGOR	WORKING INTEREST	RECORD TITLE OPERATING RIGHTS	RECORDED DOCUMENT	RECORDING INFORMATION
	KATMAI	GC 39	OCS-G 34966	9/1/2013	United States of America	Ridgewood Energy Corporation Houston Energy, L.P. Red Willow Offshore, LLC LLOG Bluewater Holdings, L.L.C.	All of Block 39, Green Canyon, as shown on OCS Official Protraction Diagram, NG 15-03					
12							NE1/4NE1/4; N1/2SE1/4NE1/4 of Block 39, Green Canyon, limited to the depths from the surface of the earth down to and including 99,999 feet TVDSS	ILX Prospect Katmai, LLC	19.23077%	Operating Rights	Assignment of Operating Rights Interest into ILX Prospect Katmai, LLC	Plaquemines Parish, LA. File Number 2016-00000831 - Book 1354 - Page 878
											Assignment of Operating Rights Interest into ILX Prospect Katmai, LLC	Plaquemines Parish, LA. File Number 2016-00001783 - Book 1358 - Page 517
											Assignment of Operating Rights Interest into ILX Prospect Katmai, LLC	Plaquemines Parish, LA. File Number 2016-00001962 - Book 1359 - Page 117 Jefferson Parish, LA Inst. Number 11622964 CB Book 3370 Page 610 MB Book 4693 Page 388
							NE1/4NE1/4; N1/2SE1/4NE1/4 of Block 39, Green Canyon, limited to the depths from the surface of the earth down to and including 99,999 feet TVDSS	ILX Prospect Rockefeller, LLC	11.53846%	Operating Rights	Assignment of Operating Rights Interest into ILX Prospect Rockefeller, LLC	Plaquemines Parish, LA. File Number 2016-00001783 - Book 1358 - Page 517
											Assignment of Operating Rights Interest into ILX Prospect Rockefeller, LLC	Plaquemines Parish, LA. File Number 2016-00001962 - Book 1359 - Page 117 Jefferson Parish, LA Inst. Number 11622964 CB Book 3370 Page 610 MB Book 4693 Page 388
13	KATMAI	GC 40	OCS-G 34536	11/1/2012	United States of America	Noble Energy, Inc.	All of Block 40, Green Canyon as, shown on OCS Official Protraction Diagram NG15-03	ILX Prospect Katmai, LLC	25.00000%	Record Title	Assignment of Record Title Interest into ILX Prospect Katmai, LLC	Lafourche Parish, LA. Inst Number 1182423 Book 1974 - Page 707
							West Half of Northwest Quarter of Northwest Quarter (W1/2NW1/4NW1/4) of Block 40, Green Canyon, limited to depths from the surface of the earth down to and including 99,999 feet TVDSS	ILX Prospect Katmai, LLC	19.23077%	Operating Rights	Assignment of Operating Rights Interest into ILX Prospect Katmai, LLC	Plaquemines Parish, LA. File Number 2016-00001784 - Book 1358 - Page 528
											Assignment of Operating Rights Interest into ILX Prospect Katmai, LLC	Plaquemines Parish, LA. File Number 2016-00001963 - Book 1359 - Page 126 Jefferson Parish, LA Inst. Number 11622963 CB Book 3370 Page 609 MB Book 4693 Page 387
							West Half of Northwest Quarter of Northwest Quarter (W1/2NW1/4NW1/4) of Block 40, Green Canyon, limited to depths from the surface of the earth down to and including 99,999 feet TVDSS	ILX Prospect Rockefeller, LLC	11.53846%	Operating Rights	Assignment of Operating Rights Interest into ILX Prospect Rockefeller, LLC	Plaquemines Parish, LA. File Number 2016-00000832 - Book 1354 - Page 892
											Assignment of Operating Rights Interest into ILX Prospect Rockefeller, LLC	Plaquemines Parish, LA. File Number 2016-00001784 - Book 1358 - Page 528
											Assignment of Operating Rights Interest into ILX Prospect Rockefeller, LLC	Plaquemines Parish, LA. File Number 2016-00001963 - Book 1359 - Page 126 Jefferson Parish, LA Inst. Number 11622963 CB Book 3370 Page 609 MB Book 4693 Page 387

Ref#	PROSPECT	AREA/ BLOCK	OCS LEASE SERIAL NO.	LEASE EFFECTIVE DATE	LESSOR	ORIGINAL LESSEE(S)	DESCRIPTION	WORKING INTEREST OWNER AND MORTGAGOR	WORKING INTEREST	RECORD TITLE OPERATING RIGHTS	RECORDED DOCUMENT	RECORDING INFORMATION
14	KATMAI	GC 41	OCS-G 34537	10/1/2012	United States of America	Statoil Gulf of Mexico LLC	All of Block 41, Green Canyon, as shown on OCS Official Protraction Diagram NH 15-03	ILX Prospect Katmai, LLC	25.00000%	Record Title	Assignment of Record Title Interest into ILX Prospect Katmai, LLC	Lafourche Parish, LA. Inst Number 1211142 Book 2024 - Page 895
15	KATMAI	AT 1	OCS-G 35690	7/1/2015	United States of America	Ridgewood Energy Corporation	All of Block 1, Atwater Valley, as shown on OCS Official Protraction Diagram NG 16-01	ILX Prospect Katmai, LLC	50.00000%	Record Title	Assignment of Record Title Interest into ILX Prospect Katmai, LLC	Lafourche Parish, LA. Inst Number 1211141 Book 2024 - Page 887
16	ODD JOB	MC 214	OCS-G 24059	7/1/2002	United States of America	Dominion Exploration & Production, Inc. Spinnaker Exploration Company, L.L.C.	All of Block 214, Mississippi Canyon, as shown on OCS Official Protraction Diagram, NH 16-10	ILX Prospect Odd Job, LLC	17.50000%	Record Title	Assignment of Record Title Interest form Deep Gulf Energy II to ILX Prospect Odd Job, LLC	Plaquemines Parish, LA. File Number 2015- 00002388 - Book 1343 - Page 15
											Correction of Assignment of Record Title Interest in Federal OCS Oil and Gas Leases	Plaquemines Parish, LA. File Number 2016- 00003988 - Book 1366 - Page 94
17	ODD JOB	MC 215	OCS-G 24060	6/1/2002	United States of America	Dominion Exploration & Production, Inc. Spinnaker Exploration Company, L.L.C.	All of Block 215, Mississippi Canyon, as shown on OCS Official Protraction Diagram, NH 16-10	ILX Prospect Odd Job, LLC	17.50000%	Record Title	Assignment of Record Title Interest form Deep Gulf Energy II to ILX Prospect Odd Job, LLC	Plaquemines Parish, LA. File Number 2015- 00002388 - Book 1343 - Page 15
											Correction of Assignment of Record Title Interest in Federal OCS Oil and Gas Leases	Plaquemines Parish, LA. File Number 2016- 00003988 - Book 1366 - Page 94
18	ODD JOB	MC 258	OCS-G 35326	8/1/2014	United States of America	Deep Gulf Energy II, LLC	All of Block 258, Mississippi Canyon, as shown on OCS Official Protraction Diagram, NH 16-10	ILX Prospect Odd Job, LLC	17.50000%	Record Title	Assignment of Record Title Interest form Deep Gulf Energy II to ILX Prospect Odd Job, LLC	Plaquemines Parish, LA. File Number 2015- 00002388 - Book 1343 - Page 15
											Correction of Assignment of Record Title Interest in Federal OCS Oil and Gas Leases	Plaquemines Parish, LA. File Number 2016- 00003988 - Book 1366 - Page 94
19	OTIS	MC 79	OCS-G 27259	6/1/2005	United States of America	LLOG Exploration Offshore, Inc.	All of Block 79, Mississippi Canyon, as shown on OCS Official Protraction Diagram, NH 16-10	ILX Prospect MC 79, LLC	15.00000%	Record Title	Assignment of Record Title into ILX Prospect MC 79, LLC	Plaquemines Parish, LA. File Number 2014- 00004217 - Book 1328 - Page 85
20	OURSE	MC 895	OCS-G 33764	7/1/2010	United States of America	Ridgewood Energy Corporation Houston Energy, L.P. Red Willow Offshore, LLC	All of Block 895, Mississippi Canyon, as shown on OCS Official Protraction Diagram, NH 16-10	ILX Prospect Ourse, LLC	24.81250%	Record Title	Assignment of Record Title into ILX Prospect Ourse, LLC	BOEM Approved Assn. 12/03/2010 - no Parish Assignment
											Assignment of Record Title into ILX Prospect Ourse, LLC	Plaquemines Parish, LA. File Number 2015- 00002047- Book 1341- Page 541
											Assignment of Record Title from ILX Prospect Ourse, LLC to Houston Energy Deepwater Ventures, VIII, LLC	Plaquemines Parish, LA. File Number 2016- 00004440- Book 1368- Page 424
											Assignment of Record Title into ILX Prospect Ourse, LLC	Plaquemines Parish, LA. File Number 2016- 00004441- Book 1368- Page 432
21	ROCKEFELLER	GC 39	OCS-G 34966	9/1/2013	United States of America	Ridgewood Energy Corporation Houston Energy, L.P. Red Willow Offshore, LLC LLOG Bluewater Holdings, L.L.C.	All of Block 39, Green Canyon, as shown on OCS Official Protraction Diagram, NH 15-03	ILX Prospect Rockefeller, LLC	20.25000%	Record Title	Assignment of Record Title into ILX Prospect Rockefeller, LLC	Lafourche Parish, LA Inst Number 1197667 - Book 2001 - Page 492 Plaquemines Parish, LA File Number 2015- 00002023 - Book 1341 - Page 476
											Assignment of Record Title into ILX Prospect Rockefeller, LLC	Plaquemines Parish File Number 2015-00002048 - Book 1341 - Page 547 Lafourche Parish, LA Inst Number 1199986 Book 2006 - Page 151



## LEASE LISTING

### **1. Prospect Barataria:**

- a. That certain Oil and Gas Lease of Submerged Lands Under the Outer Continental Shelf Lands Act dated effective November 1, 2012, from the United States of America, as Lessor, to Houston Energy, L.P. and Red Willow Offshore, LLC, as Lessees, designated with Serial No. OCS-G34441, covering all of Block 521, Mississippi Canyon, OCS Official Protraction Diagram, NH 16-10, containing approximately 5,760 acres.

### **2. Prospect Claiborne:**

- a. That certain Oil and Gas Lease of Submerged Lands Under the Outer Continental Shelf Lands Act dated effective September 1, 2013, from the United States of America, as Lessor, to Ridgewood Energy Corporation, Houston Energy, L.P., Red Willow Offshore, LLC and LLOG Bluewater Holdings, L.L.C., as Lessees, designated with Serial No. OCS-G 34909, covering all of Block 794, Mississippi Canyon, OCS Official Protraction Diagram, NH 16-10, containing approximately 5,760 acres.

### **3. Prospect Crown & Anchor:**

- a. That certain Oil and Gas Lease of Submerged Lands Under the Outer Continental Shelf Lands Act dated effective August 1, 2013, from the United States of America, as Lessor, to Stone Energy Offshore, L.L.C. and LLOG Bluewater Holdings, L.L.C., as Lessees, designated with Serial No. OCS-G 34874, covering all of Block 959, Viosca Knoll, OCS Official Protraction Diagram, NH 16-07, containing approximately 5,760 acres.
  
- b. That certain Oil and Gas Lease of Submerged Lands Under the Outer Continental Shelf Lands Act dated effective July 1, 2005, from the United States of America, as Lessor, to Dominion Exploration & Production, Inc., as Lessee, designated with Serial No. OCS-G 27247, covering all of Block 960, Viosca Knoll, OCS Official Protraction Diagram, NH 16-07, containing approximately 5,760 acres.
  
- c. That certain Oil and Gas Lease of Submerged Lands Under the Outer Continental Shelf Lands Act dated effective June 1, 2005, from the United States of America, as Lessor, to LLOG Bluewater Holdings, L.L.C., as Lessee, designated with Serial No. OCS-G 35620, covering all of Block 1003, Viosca Knoll, OCS Official Protraction Diagram, NH 16-07, containing approximately 5,760 acres.

- d. That certain Oil and Gas Lease of Submerged Lands Under the Outer Continental Shelf Lands Act dated effective July 1, 2005, from the United States of America, as Lessor, to Dominion Exploration & Production, Inc., as Lessee, designated with Serial No. OCS-G 27249, covering all of Block 1004, Viosca Knoll, OCS Official Protraction Diagram, NH 16-07, containing approximately 5,760 acres.

**4. Prospect Dantzer:**

- a. That certain Oil and Gas Lease of Submerged Lands Under the Outer Continental Shelf Lands Act dated effective July 1, 2010, from the United States of America, as Lessor, to Noble Energy, Inc., as Lessee, designated with Serial No. OCS-G 33755, covering all of Block 738, Mississippi Canyon, OCS Official Protraction Diagram, NH 16-10, containing approximately 5,760 acres.
- b. That certain Oil and Gas Lease of Submerged Lands Under the Outer Continental Shelf Lands Act dated effective July 1, 2010, from the United States of America, as Lessor, to Noble Energy, Inc., as Lessee, designated with Serial No. OCS-G 33757, covering all of Block 782, Mississippi Canyon, OCS Official Protraction Diagram, NH 16-10, containing approximately 5,760 acres.

**5. Prospect Katmai:**

- a. That certain Oil and Gas Lease of Submerged Lands Under the Outer Continental Shelf Lands Act dated effective August 1, 2013, from the United States of America, as Lessor, to Statoil Gulf of Mexico LLC, as Lessee, designated with Serial No. OCS-G 34878, covering all of Block 1009, Ewing Bank, OCS Official Protraction Diagram, NH 15-12, containing approximately 5,760 acres.
- b. That certain Oil and Gas Lease of Submerged Lands Under the Outer Continental Shelf Lands Act dated effective August 1, 2013, from the United States of America, as Lessor, to Statoil Gulf of Mexico LLC, as Lessee, designated with Serial No. OCS-G 34879, covering all of Block 1010, Ewing Bank, OCS Official Protraction Diagram, NH 15-12, containing approximately 5,760 acres.
- c. That certain Oil and Gas Lease of Submerged Lands Under the Outer Continental Shelf Lands Act dated effective August 1, 2013, from the United States of America, as Lessor, to Statoil Gulf of Mexico LLC, as Lessee, designated with Serial No. OCS-G 34880, covering all of Block 1011, Ewing Bank, OCS Official Protraction Diagram, NH 15-12, containing approximately 1,500.13 acres.
- d. That certain Oil and Gas Lease of Submerged Lands Under the Outer Continental Shelf Lands Act dated effective September 1, 2013, from the United States of

America, as Lessor, to Ridgewood Energy Corporation, Houston Energy, L.P., Red Willow Offshore, LLC, and LLOG Bluewater Holdings, L.L.C., as Lessees, designated with Serial No. OCS-G 34966, covering all of Block 39, Green Canyon, OCS Official Protraction Diagram, NG 15-03, containing approximately 5,760 acres.

- e. That certain Oil and Gas Lease of Submerged Lands Under the Outer Continental Shelf Lands Act dated effective November 1, 2012, from the United States of America, as Lessor, to Noble Energy, Inc., as Lessee, designated with Serial No. OCS-G 34536, covering all of Block 40, Green Canyon, OCS Official Protraction Diagram, NG 15-03, containing approximately 5,760 acres.
- f. That certain Oil and Gas Lease of Submerged Lands Under the Outer Continental Shelf Lands Act dated effective October 1, 2012, from the United States of America, as Lessor, to Statoil Gulf of Mexico LLC, as Lessee, designated with Serial No. OCS-G 34537, covering all of Block 41, Green Canyon, OCS Official Protraction Diagram, NG 15-03, containing approximately 1,783.23 acres.
- g. That certain Oil and Gas Lease of Submerged Lands Under the Outer Continental Shelf Lands Act dated effective July 1, 2015, from the United States of America, as Lessor, to Ridgewood Energy Corporation, as Lessee, designated with Serial No. OCS-G 35690, covering all of Block 1, Atwater Valley, OCS Official Protraction Diagram, NG 16-01, containing approximately 5,760 acres.

**6. Prospect Odd Job:**

- a. That certain Oil and Gas Lease of Submerged Lands Under the Outer Continental Shelf Lands Act dated effective July 1, 2002, from the United States of America, as Lessor, to Dominion Exploration & Production, Inc. and Spinnaker Exploration Company, L.L.C., as Lessees, designated with Serial No. OCS-G 24059, covering all of Block 214, Mississippi Canyon, OCS Official Protraction Diagram, NH 16-10, containing approximately 5,760 acres.
- b. That certain Oil and Gas Lease of Submerged Lands Under the Outer Continental Shelf Lands Act dated effective June 1, 2002, from the United States of America, as Lessor, to Dominion Exploration & Production, Inc. and Spinnaker Exploration Company, L.L.C., as Lessees, designated with Serial No. OCS-G 24060, covering all of Block 215, Mississippi Canyon, OCS Official Protraction Diagram, NH 16-10, containing approximately 5,760 acres.
- c. That certain Oil and Gas Lease of Submerged Lands Under the Outer Continental Shelf Lands Act dated effective August 1, 2014, from the United States of America, as Lessor, to Deep Gulf Energy II, LLC, as Lessee, designated with Serial No. OCS-



G 35326, covering all of Block 258, Mississippi Canyon, OCS Official Protraction Diagram, NH 16-10, containing approximately 5,760 acres.

**7. Prospect Otis:**

- a. That certain Oil and Gas Lease of Submerged Lands Under the Outer Continental Shelf Lands Act dated effective June 1, 2005, from the United States of America, as Lessor, to LLOG Exploration Offshore, Inc., as Lessee, designated with Serial No. OCS-G 27259, covering all of Block 79, Mississippi Canyon, OCS Official Protraction Diagram, NH 16-10, containing approximately 5,760 acres.

**8. Prospect Ourse:**

- a. That certain Oil and Gas Lease of Submerged Lands Under the Outer Continental Shelf Lands Act dated effective July 1, 2010, from the United States of America, as Lessor, to Ridgewood Energy Corporation, Houston Energy, L.P. and Red Willow Offshore, LLC, as Lessees, designated with Serial No. OCS-G 33764, covering all of Block 895, Mississippi Canyon, OCS Official Protraction Diagram, NH 16-10, containing approximately 5,760 acres.

**9. Prospect Rockefeller:**

- a. That certain Oil and Gas Lease of Submerged Lands Under the Outer Continental Shelf Lands Act dated effective September 1, 2013, from the United States of America, as Lessor, to Ridgewood Energy Corporation, Houston Energy, L.P., Red Willow Offshore, LLC and LLOG Bluewater Holdings, L.L.C., as Lessees, designated with Serial No. OCS-G 34966, covering all of Block 39, Green Canyon, OCS Official Protraction Diagram, NH 15-03, containing approximately 5,760 acres.

**10. Prospect South Santa Cruz:**

- a. That certain Oil and Gas Lease of Submerged Lands Under the Outer Continental Shelf Lands Act dated effective July 1, 1999, from the United States of America, as Lessor, to Elf Exploration, Inc., as Lessee, designated with Serial No. OCS-G 21176, covering all of Block 563, Mississippi Canyon, OCS Official Protraction Diagram, NH 16-10, containing approximately 5,760 acres.

## WELL LISTING

1. **Prospect Barataria:**

OCS-G 34441 Mississippi Canyon 521 SS001 (API No. 60-817-41313-00)

2. **Prospect Claiborne:**

OCS-G 34909 Mississippi Canyon 794 SS001 (API No. 60-817-41315-02)

OCS-G 34909 Mississippi Canyon 794 SS002 (API No. 60-817-41343-01)

3. **Prospect Crown & Anchor:**

OCS-G 34874 Viosca Knoll 959 SS001 (API No. 60-816-40458-00)

OCS-G 27247 Viosca Knoll 960 SS001 (API No. 60-816-40459-02)

4. **Prospect Dantzler:**

OCS-G 33757, Mississippi Canyon 782 001 (API No. 60-817-41266-00)

OCS-G 33757 Mississippi Canyon 782 002 (API No. 60-817-41282-00)

5. **Prospect Katmai:**

OCS-G 34536 Green Canyon 40 001 (API No. 60-811-40623-00)

OCS-G 34536 Green Canyon 40 002 (API No. 60-811-40665-00)

6. **Prospect Odd Job:**

OCS-G 24060 Mississippi Canyon 215 SS001 (API No. 60-817-41291-00)

7. **Prospect Otis:**

OCS-G 27259 Mississippi Canyon 79 SS001 (API No. 60-817-41283-02)

8. **Prospect Ourse:**

OCS-G 33764 Mississippi Canyon 895 001 (API No. 60-817-41308-04)

OCS-G 33764 Mississippi Canyon 895 002 (API No. 60-817-41351-01)

9. **Prospect Rockefeller:**

OCS-G 34966 Green Canyon 39 001 (API No. 60-811-40651-01)

10. **Prospect South Santa Cruz:**

OCS-G 21176 Mississippi Canyon 563 001 (API No. 60-817-41300-00)