

**Justin T. Scott**

Partner

Email: [jscott@bradley.com](mailto:jscott@bradley.com)

Direct: (713) 576-0316

Facsimile: (713) 576-0301

RECEIVED  
ADJUDICATION SECTION  
JUL 24 2023

**Bradley**

July 24, 2023

***Via Email: [boemadjudication@boem.gov](mailto:boemadjudication@boem.gov)***

Yolanda Winslow

Amber Fell


Re: Cactus Wellhead, LLC's Lien Notice – West Delta 30 – OCS-00026

Cactus Wellhead, LLC (“Cactus”) hereby submits the enclosed Statement of Privilege that has been recorded with Plaquemines Parish, Louisiana Clerk of Court related to the labor and services Cactus provided to Cox Operating, LLC (“Cox”) on Well Area West Delta, Block 30, located on offshore lease OCS-00026 (the “Well Site”). For additional details regarding the services and labor Cactus provided, as well as information regarding the Well Site, please see the enclosed Statement of Privilege (without attached invoices).

Cactus has paid the required fee via the Pay.Gov website and a copy of the receipt is attached. The **Category Number** and **Title** for this submittal is **6 = Liens and Lien Affidavit**.

Please let us know if you need any further information via my contact information listed above. Thank you for your attention to this matter.

Sincerely,



Justin T. Scott

JTS/dkk

Enclosure

cc: Via Email: [rchaikin@jw.com](mailto:rchaikin@jw.com)

Cox Operating, LLC

Cox Oil Offshore, LLC

Energy XXI GOM, LLC

Energy XXI Gulf Cost, LLC

EPL Oil & Gas, LLC

*Via its attorneys of record:*

Rebecca B. Chaikan

Jackson Walker LLP

1401 McKinney Street, Suite 1900

Houston, Texas 77010

Via Email: [coxoilrss.lwteam@lw.com](mailto:coxoilrss.lwteam@lw.com)

Latham Watkins

811 Main Street, Suite 3700

Houston, Texas 77002

# Plaquemines Parish Recording Page

Kim Turlich-Vaughan  
Clerk of Court  
PO Box 40  
Belle Chasse, LA 70037  
(504) 934-6610

RECEIVED  
ADJUDICATION SECTION  
JUL 24 2023

**Received From :**

BRADLEY  
600 TRAVIS ST STE 4800  
HOUSTON, TX 77002

**First MORTGAGOR**

COX OPERATING LLC

**First MORTGAGEE**

CACTUS WELLHEAD LLC

**Index Type :** MORTGAGE

**File # :** 2023-00002631

**Type of Document :** MATERIALMANS LIEN

**Book :** 840

**Page :** 177

**Recording Pages :** 32

## Recorded Information

I hereby certify that the attached document was filed for registry and recorded in the Clerk of Court's office for Plaquemines Parish, Louisiana.

This instrument was eRecorded.

On (Recorded Date) : 07/21/2023

At (Recorded Time) : 11:22:26AM

CLERK OF COURT  
KIM TURLICH-VAUGHAN  
Parish of Plaquemines  
I certify that this is a true copy of the attached  
document that was filed for registry and  
Recorded 07/21/2023 at 11:22:26  
Recorded in Book 840 Page 177  
File Number 2023-00002631



Clerk of Court



**Return To :** BRADLEY  
600 TRAVIS ST STE 4800  
HOUSTON, TX 77002

# Plaquemines Parish Recording Page

Kim Turlich-Vaughan  
Clerk of Court  
PO Box 40  
Belle Chasse, LA 70037  
(504) 934-6610

**Received From :**

BRADLEY  
600 TRAVIS ST STE 4800  
HOUSTON, TX 77002

**First MORTGAGOR**

COX OPERATING LLC

**First MORTGAGEE**

CACTUS WELLHEAD LLC

**Index Type :** MORTGAGE

**File # :** 2023-00002631

**Type of Document :** MATERIALMANS LIEN

**Book :** 840

**Page :** 177

**Recording Pages :** 32

## Recorded Information

I hereby certify that the attached document was filed for registry and recorded in the Clerk of Court's office for Plaquemines Parish, Louisiana.

This instrument was eRecorded.

On (Recorded Date) : 07/21/2023

At (Recorded Time) : 11:22:26AM



Clerk of Court



**Return To :** BRADLEY  
600 TRAVIS ST STE 4800  
HOUSTON, TX 77002

**STATEMENT OF PRIVILEGE - LOUISIANA REVISED STATUTES 9:4861 ET SEQ.**

BEFORE ME, the undersigned authority, on this day appeared William Marsh and stated on oath as follows:

1. My name is William Marsh. I am General Counsel and Vice President of Administration for Cactus Wellhead, LLC (“Cactus”). The mailing address of Cactus is 920 Memorial City Way, Suite 300, Houston, TX 77024. I have personal knowledge of the facts stated in this affidavit, which are true and correct, through my position with Cactus and am competent and authorized to make this affidavit on behalf of Cactus. Cactus is referred to in this affidavit as “Claimant.”

2. Claimant provided services to Cox Operating, LLC (“Cox Operating”) in connection with an oil and/or gas well on the property (the “Well Site”) described as:

Bottom Lease No.: OCS-00026  
Area: West Delta  
Block: 30  
Adjacent Parish: Plaquemines, Louisiana

Legal Description: All of Block 30, West Delta Area, as shown on OCS Louisiana Leasing Map, LA8

A copy of the Serial Register Page for OCS-00026 is Attached hereto as Exhibit A.

3. The dates of performance, descriptions of the materials, services, and labor furnished, and a more particularly description of where within the block the work was performed (if available) are generally described in the invoices listed on Exhibit B and attached hereto as Exhibit C.

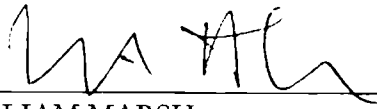
4. The total amount for which a privilege is claimed is **\$18,308.00** and is owed by Cox Operating whose address is Cox Operating, LLC, 1615 Poydras St., Suite 830, New Orleans, LA 70112 and/or 4514 Cole Ave., #1175, Dallas, TX 75205. Cox Operating’s registered agent in Louisiana is C T Corporation System, 8550 United Plaza Blvd., Baton Rouge, LA 70809.

5. Upon information and belief, the operator of the Property against which a lien is being claimed is Cox Operating, LLC, whose address is 1615 Poydras St., Suite 830, New Orleans, LA 70112 and/or 4514 Cole Ave., #1175, Dallas, TX 75205. Record title to the lease which is subject to this privilege is held by Energy XXI GOM, LLC, 1021 Main St., Suite 2626, Houston, Texas 77002. Upon information and belief, the following affiliates of Cox Operating may also have an interest in the Well Site subject to this lien: Cox Oil Offshore, LLC, Energy XXI Gulf Coast, LLC and/or EPL Oil & Gas, LLC.

6. Pursuant to Louisiana Revised Statutes 9:4861 *et seq.* and to the full extent authorized by Louisiana law, Claimant claims a privilege over all of the property described in La.R.S. 9:4863, including, but not limited to, the wells, buildings, pipelines, construction, and other facilities on the Well Site.

FURTHER AFFIANT SAITH NOT.


FURTHER AFFIANT SAITH NOT.

  
\_\_\_\_\_  
WILLIAM MARSH

STATE OF TEXAS       §  
                                  §  
COUNTY OF HARRIS   §


Before me, the undersigned authority, on this day appeared William Marsh known to me to be the person whose name is subscribed to the foregoing instrument, and acknowledged to me that he executed the instrument for the purposes expressed in the instrument.

Given under my hand and seal of office and sworn and subscribed on May 31, 2023.

  
\_\_\_\_\_  
Notary Public in and for  
The State of Texas

Please return recorded instrument to:

Justin T. Scott  
Bradley Arant Boult Cummings LLP  
600 Travis, Suite 5600  
Houston, Texas 77002



OCS-00026

**Serial Register Page**

16-Jun-2023

Page 1 of 1

OCS- 00026

Current Status	PROD	Central Gulf of Mexico		Sale#	Sale Date
Bonus Bid	Initial Acreage	Current Acreage	Per Acre Amt.	Royalty Rate	Rental
.000	5000.000000	5000.000000	.00	12.500000	3.00

Original Lessee(s):  
SEE LEASE FILE

**Description:**

All of Block 30, West Delta Area, as shown on OCS Louisiana Leasing Map, LA8.

- 26-Nov-1946** Date of lease: 11/26/1946. Expected expiration date: 11/25/1956
- 24-Jan-1973** Record title interest is now held as follows, effective 1/1/1973:  
Exxon Corporation 100.000000%
- 12-Aug-1993** Exxon Corporation designates CanadianOxy Offshore Production Co. as operator. of 40 acres in the shape of a square out of the SW1/4 of Block 30, West Delta Area.
- 06-Mar-1997** Exxon Corporation designates CXY Energy Offshore Inc. as operator. of 40 acres in the shape of a square out of the SW1/4 of Block 30, West Delta Area.
- 09-Mar-2000** Exxon Corporation changed its name to Exxon Mobil Corporation, effective 11/30/1999.
- 31-Jan-2001** CXY Energy Offshore Inc. changed its name to Nexen Petroleum Offshore U.S.A. Inc., effective 11/2/2000.
- 31-Jan-2001** CXY Energy Inc. changed its name to Nexen Petroleum U.S.A. Inc., effective 11/2/2000.
- 16-Nov-2001** Nexen Petroleum Offshore U.S.A. Inc. designates Nexen Petroleum U.S.A. Inc. as operator. of 40 acres in the shape of a square out of the SW corner of Block 30, West Delta Area.
- 16-Nov-2001** Exxon Mobil Corporation designates Nexen Petroleum U.S.A. Inc. as operator. of 40 acres in the shape of a square out of the SW corner of Block 30, West Delta Area.
- 22-Dec-2010** Exxon Mobil Corporation designates Energy XXI GOM, LLC as operator. ALL OF BLOCK 30, West Delta Area, excluding 40 acres in the shape of a square out of the SW corner.
- 17-Jun-2011** Record title interest is now held as follows, effective 12/1/2010:  
Energy XXI GOM, LLC 100.000000%
- 17-Jun-2011** Energy XXI GOM, LLC designates Energy XXI GOM, LLC as operator. ALL OF BLOCK 30, West Delta Area, excluding 40 acres in the shape of a square out of the SW corner.
- 17-Jun-2011** Energy XXI GOM, LLC designates Nexen Petroleum U.S.A. Inc. as operator. 40 acres in the shape of a square out of the SW corner of Block 30, West Delta Area.
- 27-Feb-2014** Energy XXI GOM, LLC designates Cochon Properties, LLC as operator. 40 acres in the shape of a square out of the SW corner of Block 30, West Delta Area. and No description 1 of Block 30, West Delta Area.
- 07-Oct-2020** Energy XXI GOM, LLC designates Cox Operating, L.L.C. as operator. ALL OF BLOCK 30, West Delta Area, excluding 40 acres in the shape of a square out of the SW corner.
- 15-Jan-2021** This lease is subject to that certain amendment effective 1/15/2021, attached to and made a part of the lease instrument, providing for timeframes for approvals of Applications for Permit to Drill and Applications for Permit to Modify. See lease file for terms and conditions.

**EXHIBIT B**

<b>Well Name</b>	<b>Invoice</b>	<b>Invoice Date</b>	<b>Amount Owed</b>
W.D. 30 P	530223	12/28/2022	\$ 2,492.00
W.D. 30 P	530726	12/29/2022	\$ 1,438.00
WD30 P-29	530773	12/29/2022	\$ 2,396.00
W.D. 30 P	532620	1/6/2023	\$ 1,342.00
W.D. 30 P	533773	1/12/2023	\$ 1,342.00
W.D. 30 J	547985	3/8/2023	\$ 2,684.00
W.D. 30 F #26	563014	5/3/2023	\$ 1,534.00
W.D. 30 P	548437	3/9/2023	\$ 1,342.00
W.D. 30 P	555376	4/4/2023	\$ 1,342.00
W.D. 30 J	563008	5/3/2023	\$ 1,246.00
W.D. 30 J	552529	3/24/2023	\$ 1,150.00
<b>TOTAL</b>			<b>\$ 18,308.00</b>