

Justin T. Scott

Partner
Email: jscott@bradley.com
Direct: (713) 576-0316
Facsimile: (713) 576-0301

RECEIVED
ADJUDICATION SECTION
JUL 24 2023

Bradley

July 24, 2023

Via Email: boemadjudication@boem.gov

Yolanda Winslow
Amber Fell


Re: Cactus Wellhead, LLC's Lien Notice – Eugene Island 64 – OCS-G01865

Cactus Wellhead, LLC (“Cactus”) hereby submits the enclosed Statement of Privilege that has been recorded with Saint Mary Parish, Louisiana Clerk of Court related to the labor and services Cactus provided to Cox Operating, LLC (“Cox”) on Well Area Eugene Island, Block 64, located on offshore lease OCS-G01865 (the “Well Site”). For additional details regarding the services and labor Cactus provided, as well as information regarding the Well Site, please see the enclosed Statement of Privilege (without attached invoices).

Cactus has paid the required fee via the Pay.Gov website and a copy of the receipt is attached. The **Category Number** and **Title** for this submittal is **6 = Liens and Lien Affidavit**.

Please let us know if you need any further information via my contact information listed above. Thank you for your attention to this matter.

Sincerely,



Justin T. Scott

JTS/dkk
Enclosure

cc: Via Email: rchaikin@jw.com
Cox Operating, LLC
Cox Oil Offshore, LLC
Energy XXI GOM, LLC
Energy XXI Gulf Cost, LLC
EPL Oil & Gas, LLC
Via its attorneys of record:
Rebecca B. Chaikan
Jackson Walker LLP
1401 McKinney Street, Suite 1900
Houston, Texas 77010

Via Email: coxoilrss.lwteam@lw.com
Latham Watkins
811 Main Street, Suite 3700
Houston, Texas 77002

St. Mary Parish Recording Page

Cliff Dressel
Clerk of Court
500 Main Street
P.O. Drawer 1231
Franklin, LA 70538
(337) 828-4100

RECEIVED
ADJUDICATION SECTION
JUL 24 2023

Received From :
CSC

First MORTGAGOR

COX OPERATING LLC

First MORTGAGEE

CACTUS WELLHEAD LLC

Index Type : MORTGAGES

File Number : 362905

Type of Document : LIEN

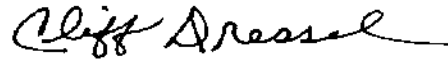
Book : 1692

Page : 316

Recording Pages : 20

Recorded Information


I hereby certify that the attached document was filed for registry and recorded in the Clerk of Court's office for St. Mary Parish, Louisiana.


Clerk of Court

This instrument was eRecorded.
On (Recorded Date) : 07/21/2023
At (Recorded Time) : 9:12:47AM

CLERK OF COURT
CLIFF DRESSEL
Parish of St. Mary
I certify that this is a true copy of the attached
document that was filed for registry and
Recorded 07/21/2023 at 9:12:47
Recorded in Book 1692 Page 316
File Number 362905




Deputy Clerk

Return To : CSC

St. Mary Parish Recording Page

Cliff Dressel
Clerk of Court
500 Main Street
P.O. Drawer 1231
Franklin, LA 70538
(337) 828-4100

Received From :
CSC

First MORTGAGOR

COX OPERATING LLC

First MORTGAGEE

CACTUS WELLHEAD LLC

Index Type : MORTGAGES

File Number : 362905

Type of Document : LIEN

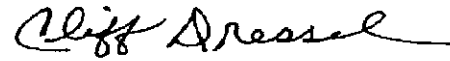
Book : 1692

Page : 316

Recording Pages : 20

Recorded Information

I hereby certify that the attached document was filed for registry and recorded in the Clerk of Court's office for St. Mary Parish, Louisiana.


Clerk of Court



This instrument was eRecorded.

On (Recorded Date) : 07/21/2023

At (Recorded Time) : 9:12:47AM

Return To : CSC

STATEMENT OF PRIVILEGE - LOUISIANA REVISED STATUTES 9:4861 ET SEQ.

BEFORE ME, the undersigned authority, on this day appeared William Marsh and stated on oath as follows:

1. My name is William Marsh. I am General Counsel and Vice President of Administration for Cactus Wellhead, LLC (“Cactus”). The mailing address of Cactus is 920 Memorial City Way, Suite 300, Houston, TX 77024. I have personal knowledge of the facts stated in this affidavit, which are true and correct, through my position with Cactus and am competent and authorized to make this affidavit on behalf of Cactus. Cactus is referred to in this affidavit as “Claimant.”

2. Claimant provided services to Cox Operating, LLC (“Cox Operating”) in connection with an oil and/or gas well on the property (the “Well Site”) described as:

Bottom Lease No.: OCS-G01865
Area: Eugene Island Area
Block: 64
Adjacent Parish: Saint Mary, Louisiana

Legal Description: N1/2 of Block 64, Eugene Island Area, as shown on OCS Louisiana Leasing Map, LA4.

A copy of the Serial Register Page for OCS-G01865 is Attached hereto as Exhibit A.

3. The dates of performance, descriptions of the materials, services, and labor furnished, and a more particularly description of where within the block the work was performed (if available) are generally described in the invoices listed on Exhibit B and attached hereto as Exhibit C.

4. The total amount for which a privilege is claimed is **\$10,346.74** and is owed by Cox Operating whose address is Cox Operating, LLC, 1615 Poydras St., Suite 830, New Orleans, LA 70112 and/or 4514 Cole Ave., #1175, Dallas, TX 75205. Cox Operating’s registered agent in Louisiana is C T Corporation System, 8550 United Plaza Blvd., Baton Rouge, LA 70809.

5. Upon information and belief, the operator of the Property against which a lien is being claimed is Cox Operating, LLC, whose address is 1615 Poydras St., Suite 830, New Orleans, LA 70112 and/or 4514 Cole Ave., #1175, Dallas, TX 75205. Record title to the lease which is subject to this privilege is held by Energy XXI GOM, LLC, 1021 Main St., Suite 2626, Houston, Texas 77002. Upon information and belief, the following affiliates of Cox Operating may also have an interest in the Well Site subject to this lien: Cox Oil Offshore, LLC, Energy XXI Gulf Coast, LLC and/or EPL Oil & Gas, LLC.

6. Pursuant to Louisiana Revised Statutes 9:4861 *et seq.* and to the full extent authorized by Louisiana law, Claimant claims a privilege over all of the property described in La.R.S. 9:4863, including, but not limited to, the wells, buildings, pipelines, construction, and other facilities on the Well Site.

FURTHER AFFIANT SAITH NOT.

W. Marsh

WILLIAM MARSH

STATE OF TEXAS §
 §
COUNTY OF HARRIS §

Before me, the undersigned authority, on this day appeared William Marsh known to me to be the person whose name is subscribed to the foregoing instrument, and acknowledged to me that he executed the instrument for the purposes expressed in the instrument.


Given under my hand and seal of office and sworn and subscribed on May 26, 2023.

Verena San Miguel

Notary Public in and for
The State of Texas

Please return recorded instrument to:

Justin T. Scott
Bradley Arant Boult Cummings LLP
600 Travis, Suite 5600
Houston, Texas 77002



OCS-G01865

Current Status	PROD	Central Gulf of Mexico	Sale#	19	Sale Date	11/19/1968
Bonus Bid	Initial Acreage	Current Acreage	Per Acre Amt.	Royalty Rate	Rental	
627801.000	2500.000000	2500.000000	251.12	16.666667	3.00	
Original Lessee(s):						
Chevron U.S.A. Inc.				100.00000 %		

Description:

N1/2 of Block 64, Eugene Island Area, as shown on OCS Louisiana Leasing Map, LA4.

	LINE/INTERSECTIONS		TANGENT/ARC CENTERS	
	X	Y	X	Y
1	1909867.040	197399.680		
2	1924889.200	197399.680		
3	1924889.200	190150.390		
4	1909867.040	190150.390		

01-Jan-1969 Date of lease: 1/1/1969. Expected expiration date: 12/31/1973

21-Apr-1977 U.S.A. Inc., effective 1/1/77. Chevron Asphalt Company and Chevron U.S.A. Inc. merged into Chevron Oil Company and changed its corporate name to Chevron U.S.A. Inc., effective 1/1/77. Chevron Asphalt Company and Chevron U.S.A. Inc. merged into Chevron Oil Company and changed its corporate name to Chevron

19-Jul-1985 Chevron U.S.A. Inc. merged with and into Gulf Oil Corporation and, as of the date of the merger, Gulf Oil Corporation changed its name to Chevron U.S.A. Inc., effective 7/1/85. The name of the surviving corporation is Chevron U.S.A. Inc. (N. O. Misc. No. 078).

06-May-2016 Chevron U.S.A. Inc. designates Cox Operating, L.L.C. as operator. N1/2 of Block 64, Eugene Island Area.

13-Sep-2016 Record title interest is now held as follows, effective 8/1/2015:

Cox Oil Offshore, L.L.C. 100.00000%

13-Sep-2016 Cox Oil Offshore, L.L.C. designates Cox Operating, L.L.C. as operator. N1/2 of Block 64, Eugene Island Area.

15-Jan-2021 This lease is subject to that certain amendment effective 1/15/2021, attached to and made a part of the lease instrument, providing for timeframes for approvals of Applications for Permit to Drill and Applications for Permit to Modify. See lease file for terms and conditions.

EXHIBIT B

Well Name	Invoice	Invoice Date	Amount Owed
E.I. 64 #9	530219	12/28/2022	\$4,775.48
EI 64 #8	536641	1/24/2023	\$804.75
E.I. 64 #9	543864	2/21/2023	\$4,766.51
TOTAL			\$ 10,346.74