



FILE COPY **COCHRAN-DEAN CO. OF MEXICO - AREA**

Lafayette, Louisiana
Phone: 318 - 235-3873

Houston, Texas 77005
Phone: 664-2206

JUN 22 1976

SUBSURFACE SURVEY FOR BURIED STREET

S. 178.5 E.

Company Oil & Gas Futures

Objective: Dist. 6006, Dir. S 0 17 E, Depth _____

Well Name and No. MC-C-2006 #7

Starting Date and Depth _____ Ft.

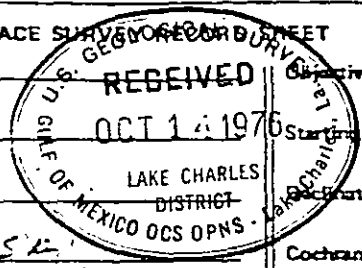
Field W. Cameron B14504

Location Correction Used _____ ° East _____ ° West

Parish _____ State LA Country USA

Cochran-Dean Co. Supervisor [Signature]

CABLE ADDRESS - CODECO



Measured DEPTH	Course Length	DRIFT ANGLE	TRUE VERTICAL DEPTH		VERTICAL SECTION	SECTION DIFF.	COURSE DEVIATION	DRIFT DIRECTION	Direct'l. Diff.	COURSE COORDINATES				TOTAL COORDINATES				DOG LEG.	
			COURSE	TOTAL						NORTH	SOUTH	EAST	WEST	NORTH	SOUTH	EAST	WEST		
960		0		960.00			0	150											
265	305	1/2	305.00	1265.00	1.31	1.31	1.33	S 27 W	201		1.31		.24		1.31			.24	1.6
1307	42	3/4	42	1307.00	1.77	.46	.46	S 32 E	148		.46	.04			1.77			.20	1.43
1370	63	1/4	62.99	1369.99	2.73	.96	1.10	S 28 E	152		.95	.55			2.72		.35		.80
1433	63	3/4	62.95	1432.94	5.11	2.38	2.47	S 4 E	176		2.38	.68			5.10		1.93		3.44
1528	95	4/4	94.80	1527.74	11.32	6.21	6.21	S 1 W	181		6.21	.16			11.31		1.19		1.11
1622	94	4 1/2	93.73	1621.47	15.47	7.15	7.17	S 6 W	186		7.16		.46		18.47		.75		.43
1685	63	8/4	62.61	1684.08	25.42	6.95	7.00	S 6 W	186		6.95		.73		75.43		.02		5.95
1748	63	10	62.20	1746.25	35.29	9.97	9.99	South	180		9.95		.52		35.41		.50		3.16
1812	64	11 1/2	62.90	1809.12 1809.13	43.36 47.19	11.80	11.80	S 2 E	178		11.80	.21			43.80 47.21		.58 .25		7.04
1906	64	11	92.23	1901.41	65.30	18.11	18.14	S 5 E	195		18.10	1.11			65.31		.82		1.67
969	63	11 1/4	61.82	1963.23	77.41	12.11	12.16	6	194		12.10	1.17			77.41		1.99		.50
2033	64	11 3/4	62.72	2025.55	90.17	12.76	12.76	S 7 W	187		12.76		.11		90.17		1.80		1.41
2076	63	14 1/4	61.39	2087.34	104.34	14.17	14.17	S 10 E	190		14.17	.37			104.34		2.25		7.21
2191	95	15	91.92	2179.26	128.09	23.27	23.99	S 7 E	193		23.92	3.55			128.06		5.80		1.12
2225	94	14 1/2	90.90	2270.16	152.01	23.92	23.93	S 2 W	182		23.91	1.04			151.99		6.84		2.09
2349	64	16 3/4	61.63	2331.79	169.25	17.24	17.24	S 4 E	176		17.24	.30			169.21		7.14		4.32
2412	65	18 1/4	60.08	2391.87	187.96	18.71	18.94	S 15 E	165		18.68	3.13			187.89		10.27		5.73
2566	94	17	89.08	2480.87 2480.75	218.07 217.00	29.66	30.02	S 15 E	165		29.60	7.71			218.40 217.75		13.95 13.62		1.50
2600	94	20	88.61	2569.56	247.40	30.32	31.38	S 14 E	166		30.38	7.81			247.27		72.90		




COCHRAN-DEAN CO.

Lafayette, Louisiana
Phone: 318 — 235-3873

Houston, Texas
Phone: 713 — 664-2205

SUBSURFACE SURVEY RECORD SHEET

Company Oil & Gas Futures
Well Name and No. OCS G 2006 #7
Field W/Cameron Block 504
Parish _____
County _____ State _____



Objective: Dist. Local Dir. S. 17.5° E Depth _____
Starting Date and Depth _____ Ft.
Declination Correction Used _____ ° East _____ ° West
Cochran-Dean Co. Supervisor _____

CABLE ADDRESS — CODECO

Measured DEPTH	Course Length	DRIFT ANGLE		TRUE VERTICAL DEPTH		VERTICAL SECTION		COURSE DEVIATION	DIRECTION		COURSE COORDINATES				TOTAL COORDINATES				DOC LEG	
		MEAS.	AVG.	COURSE	TOTAL	COURSE	TOTAL		MEAS.	AVG.	NORTH	SOUTH	EAST	WEST	NORTH	SOUTH	EAST	WEST		
195	95	21		88.98	2650.54	32.48	279.88	33.27	S 12 E	168			7.42	7.48			279.69	33.38		1.2
270	95	21 1/2		88.54	2746.01	33.86	314.81	34.43	S 10 E	170			33.80	6.57			315.11	33.86		1.9
2805	95	22 3/4		88.00	2535.08	35.39	349.13	35.78	S 8 E	172			35.34	5.60			348.83	45.55		1.5
2948	63	24		57.83	2892.91	24.72	373.75	25.00	S 10 E	170			24.69	3.91			373.52	49.46		2.3
3045	97	23 1/2		88.79	2981.70	38.82	417.67	39.07	S 4 E	176			39.77	4.76			412.30	54.23		2.5
3107	62	24 1/2		56.65	3058.34	25.20	437.87	25.22	S 1 E	179			25.19	1.10			437.49	55.22		2.5
3201	94	27 1/4		84.58	3122.52	41.00	478.87	41.02	S 4 E	176			40.57	1.79			478.47	57.11		3.2
3295	94	28 1/2		83.09	3206.01	43.52	522.79	43.95	S 1 E	179			43.91	1.92			522.38	59.03		2.0
3390	95	29 1/4		83.19	3288.20	45.86	568.65	45.88	S 3 W	193			45.87		7.0		568.25	58.23		2.1
3450	60	31 1/4		51.83	3341.03	30.13	598.79	30.23	S 5 W	185			30.15		2.11		599.69	56.59		3.7
3498	48	34'		40.43	3381.46	25.71	624.50	25.87	S 7 W	187			25.74		2.71		624.14	52.41		6.1
3570	32	35 3/4		26.57	3408.03	17.74	642.74	17.84	S 4 W	184			17.75		1.71		641.89	51.70		5.2
3561	31	31'		16.18	3434.21	16.58	658.82	16.60	S 1 W	181			16.58		1.72		658.47	50.98		10.2
3593	32	31 1/4		27.35	3461.60	16.56	675.36	16.52	S 3 E	177			16.52	2.9			675.01	51.27		6.5
3620	27	32'		22.99	3483.59	14.14	689.50	14.16	S 3 E	177			14.14		7.4		690.43	52.62		2.7
3706	86	32 1/4		72.83	3557.42	45.73	735.23	45.73	South	-			45.72	1.20			734.87	53.21		1.6
3740	34	33 3/4		28.51	3585.94	18.51	754.63	18.52	S 2 W	182			18.51		3.2		754.62	53.47		5.4
3792	52	36		42.66	3628.59	29.66	783.40	29.73	S 5 W	185			29.67		1.82		783.06	51.07		5.5
3857	65	37 1/4		52.17	3680.76	38.71	822.11	38.78	S 1 W	181			38.72		2.03		821.78	49.04		4.1
3917	60	37 1/4		49.76	3728.52	36.31	853.42	36.32	S 5 E	175			36.30	1.27			853.07	50.31		6.0




COCHRAN-DEAN CO.

Lafayette, Louisiana Phone: 318 - 235-3873

Houston, Texas Phone: 713 - 664-2206

SUBSURFACE SURVEY RECORD SHEET

Company Oil & Gas Futures of Texas



Objective: Dist 178.5 Dir 10 17 Depth

Well Name and No. OCS G 2006 #7

Starting Date and Depth _____ FL

Field West Cameron B/K 504

Declination Correction Used _____ ° East _____ ° West

Parish _____ State _____ Country _____

Cochran-Dean Co. Supervisor _____

CABLE ADDRESS - CODECO

Measured DEPTH	Course Length	DRIFT ANGLE		TRUE VERTICAL DEPTH		VERTICAL SECTION		COURSE DEVIATION	DIRECTION		COURSE COORDINATES				TOTAL COORDINATES				DOG LEG.	
		MEAS.	AVG.	COURSE	TOTAL	COURSE	TOTAL		MEAS.	AVG.	NORTH	SOUTH	EAST	WEST	NORTH	SOUTH	EAST	WEST		
3480	63	38 1/4		481	3777.33	383	796.74	35.57	S-9E	171		25.27	6.50			876.36	53.01			225
41	65	20		50.63	3827.70	43.35	930.01	41.02	S-13E	167		40.26	7.33			938.14	63.90			272
4090	35	30 1/4		26.86	3790.84	21.11	254.77	22.44	S 13 E	164		21.72	5.62			959.86	67.52			5.00