

UNITED STATES GOVERNMENT
MEMORANDUM

March 12, 2024

To: Public Information
From: Plan Coordinator, OLP, Plans Section (GM 235D)

Subject: Public Information copy of plan

Control #	-	S-8142
Type	-	Supplemental Exploration Plan
Lease(s)	-	OCS-G 35662 Block - 478 Green Canyon Area
Operator	-	Murphy Exploration & Production Company - USA
Description	-	Subsea Wells F, G & H
Rig Type	-	Drillship or DP Semisubmersible

Attached is a copy of the subject plan.

It has been deemed submitted and is under review for approval.

Nicole Martinez
Plan Coordinator

PUBLIC INFORMATION

SUPPLEMENTAL EXPLORATION PLAN “MORMONT”

LEASE OCS-G 35662
GREEN CANYON BLOCK 478

OFFSHORE LOUISIANA



Estimated Startup Date: May 01, 2024

SUBMITTED BY:

Murphy Exploration & Production Company – USA
9805 Katy Freeway, Suite G-200
Houston, Texas 77024
Contact: Kevin Elrod
Kevin_elrod@murphyoilcorp.com

AUTHORIZED REPRESENTATIVE:

Kelley Pisciola
J. Connor Consulting, Inc.
19219 Katy Freeway, Suite 200
Houston, Texas 77094
281-698-8519
kelley.pisciola@jccteam.com

SECTION ATTACHMENTS

Section 1	Plan Contents
1-A	OCS Plan Information Form
1-B	Well Location Plats
1-C	Bathymetry Map
1-D	Pay.gov Receipt
Section 3	Geological, Geophysical Information
3-A	Geological Description (<i>Proprietary Copy Only</i>)
3-B	Structure Contour Maps (<i>Proprietary Copy Only</i>)
3-C	Interpreted Seismic Lines (<i>Proprietary Copy Only</i>)
3-D	Geological Structure Cross Sections (<i>Proprietary Copy Only</i>)
3-E	Stratigraphic Column (<i>Proprietary Copy Only</i>)
Section 6	Wastes and Discharges Information
6-A	Wastes You Will Generate, Treat and Downhole Dispose or Discharge to the GOM
Section 7	Air Emissions Information
7-A	Emissions Worksheets
Section 8	Oil Spill Information
8-A	Oil Spill Response Discussion
Section 12	Support Vessels and Aircraft Information
12-A	Waste You Will Transport and/or Dispose Onshore
12-B	Vicinity Map
Section 15	Environmental Impact Analysis (EIA)
15-A	Environmental Impact Analysis (EIA)

SECTION 1 PLAN CONTENTS

1.1 PLAN INFORMATION

By letter dated December 9, 2016, the Bureau of Ocean Energy Management (BOEM) approved LLOG Exploration Offshore, L.L.C.'s (LLOG) Initial Exploration Plan (EP), Control No. N-9957 for the drilling/completion/testing of Well Locations, A, B and C in Green Canyon (GC) Block 478 (Lease OCS-G 35662). Subsequently, numerous Supplemental and Revised EPs have been approved for activities proposed in Lease OCS-G 35662, GC Block 478. Murphy Exploration & Production Company – USA (Murphy) became designated operator of the subject lease on June 11, 2019.

To date, the following wells have been drilled and completed under Initial EP, Control No. N-9957 and placed on continuous production under Supplemental Development Operations Coordination Document (DOCD), Control No. S-8047 on September 3, 2021:

Area/Block	Well Name	API Number	Status
Green Canyon 478	SS001 (Well Location C)	60-811-40680-00	COM
Green Canyon 478	SS002 (Well Location A)	60-811-40689-01	COM

Further, Murphy spud and abandoned the following well under Revised EP, Control No. R-7292:

Area/Block	Well Name	API Number	Status
Green Canyon 478	004 (Well Location B)	60-811-40776-00	APD

Under this Supplemental EP, Murphy proposes to drill Well Locations F, G, and H from within 200' of the previously cleared and approved surface locations in GC Block 478 as provided for in Control No. N-9957. The F Well Location will be drilled and completed as GC 478, Well No. 005 and the G and H Well Locations will be used as respu / back-up locations.

The wells will be drilled with a dynamically positioned drilling unit and are located in approximately 3,760 feet of water.

The operations proposed will not utilize pile-driving, nor is Murphy proposing any new pipelines expected to make landfall.

The OCS Plan Information Form BOEM-137 is included as **Attachment 1-A**.

1.2 LOCATION

A Well Location Plat depicting the surface location and water depth of the proposed wells is included as **Attachment 1-B**. A Bathymetry Map depicting the surface locations and water depths of the proposed wells are included as **Attachment 1-C**.

No anchors are associated with the activities proposed in this plan.

1.3 SAFETY AND POLLUTION PREVENTION FEATURES

Murphy proposes to drill the wells with a Dynamically Positioned (DP) Drillship equipped with a Subsea BOP. Once a rig is determined, BOP information and schematics will be included as a part of the Application for Permit to Drill.

The rig will be equipped with safety and fire-fighting equipment required to comply with United States Coast Guard (USCG) regulations. Appropriate lifesaving equipment such as life rafts, life jackets, ring buoys, etc. as prescribed by the USCG, will be maintained on the rig at all times.

Safety features on the drilling unit will include well control, pollution prevention, and blowout prevention equipment as described in BSEE regulations 30 CFR 250 C, D, E, O, Q and S; and as further clarified by BSEE Notices to Lessees, and current policy making invoked by the BSEE, Environmental Protection Agency (EPA) and the USCG.

Pollution prevention measures include installation of curbs, gutters, drip pans, and drains on drilling deck areas to collect all contaminants and debris. Compliance will be maintained with the EPA NPDES Permit. The rig will be monitored daily and any waste or fuel resulting in pollution of the Gulf waters will be reported to the representative in charge for immediate isolation and correction of the problem. All spills will be reported to the appropriate governmental agencies.

1.4 STORAGE TANKS AND PRODUCTION VESSELS

The table below provides storage tanks with capacity of 25 barrels or more that will store fuels, oil and lubricants.

Type of Storage Tank	Tank Capacity (bbls)	Number of Tanks	Total Capacity (bbls)	Fluid Gravity (API)
Fuel oil	11,993	2	23,986	32.4
Fuel oil	6,438	2	12,876	32.4
DO Service Tank	476	2	952	33
Lube Oil	328	1	328	35
Lube Oil	275	3	825	35
Base Oil	3,140	1	3,140	33

1.5 POLLUTION PREVENTION MEASURES

These operations do not propose activities for which the State of Florida is an affected state.

1.6 ADDITIONAL MEASURES

Murphy does not propose any additional safety, pollution prevention, or early spill detection measures beyond those required by 30 CFR 250.

1.7 COST RECOVERY FEE

Documentation of the \$4,348.00 recovery fee payment is included as **Attachment 1-D**.

Attachment 1-A

21U.S. Department of the Interior
Bureau of Ocean Energy Management

OMB Control Number: 1010-0151
OMB Approval Expires: 12/31/18

General Information									
Type of OCS Plan:	<input checked="" type="checkbox"/>	Exploration Plan (EP)	Development Operations Coordination Document (DOCD)						
Company Name: Murphy Exploration & Production Company - USA					BOEM Operator Number: 02647				
Address:					Contact Person: Kelley Pisciola				
9805 Katy Freeway, Suite G200					Phone Number: (281) 698-8519				
Houston, Texas 77024					E-Mail Address: kelley.pisciola@jccteam.com				
If a service fee is required under 30 CFR 550.125(a), provide the					Amount paid	\$4348.00	Receipt No.	27BUKSNE	
Project and Worst Case Discharge (WCD) Information									
Lease(s): OCS-G 35662		Area: GC		Block(s) 478		Project Name (If Applicable): Mormont			
Objective(s)	<input checked="" type="checkbox"/>	Oil	<input type="checkbox"/>	Gas	<input type="checkbox"/>	Sulphur	<input type="checkbox"/>	Salt	Onshore Support Base(s): Fourchon, LA
Platform/Well Name: F		Total Volume of WCD: 13.01 MMBO				API Gravity: 34			
Distance to Closest Land (Miles): 106				Volume from uncontrolled blowout: 260,819 bbls/day					
Have you previously provided information to verify the calculations and assumptions for your WCD?							<input checked="" type="checkbox"/>	Yes	No
If so, provide the Control Number of the EP or DOCD with which this information was provided							N-10054		
Do you propose to use new or unusual technology to conduct your activities?							<input type="checkbox"/>	Yes	No
Do you propose to use a vessel with anchors to install or modify a structure?							<input type="checkbox"/>	Yes	No
Do you propose any facility that will serve as a host facility for deepwater subsea development?							<input type="checkbox"/>	Yes	No
Description of Proposed Activities and Tentative Schedule (Mark all that apply)									
Proposed Activity				Start Date		End Date		No. of Days	
Drill, Complete and TA Location F (005)				05/01/2024		07/30/2024		90	
Drill, Complete and TA Location G				05/01/2025		07/30/2025		90	
Drill, Complete and TA Location H				05/01/2026		07/30/2026		90	
Description of Drilling Rig					Description of Structure				
<input type="checkbox"/>	Jackup	<input checked="" type="checkbox"/>	Drillship	<input type="checkbox"/>	Caisson	<input type="checkbox"/>	Tension leg platform		
<input type="checkbox"/>	Gorilla Jackup	<input type="checkbox"/>	Platform rig	<input type="checkbox"/>	Fixed platform	<input type="checkbox"/>	Compliant tower		
<input type="checkbox"/>	Semisubmersible	<input type="checkbox"/>	Submersible	<input type="checkbox"/>	Spar	<input type="checkbox"/>	Guyed tower		
<input checked="" type="checkbox"/>	DP Semisubmersible	<input type="checkbox"/>	Other (Attach	<input type="checkbox"/>	Floating production system	<input type="checkbox"/>	Other (Attach Description)		
Drilling Rig Name (If Known): TBD (Drillship or DP Semisubmersible)									
Description of Lease Term Pipelines									
From (Facility/Area/Block)		To (Facility/Area/Block)		Diameter (Inches)		Length (Feet)			

OCS PLAN INFORMATION FORM (CONTINUED)
Include one copy of this page for each proposed well/structure

Proposed Well/Structure Location									
Well or Structure Name/Number (If renaming well or structure, reference previous name): Well F (005)				Previously reviewed under an approved EP or DOCD?			Yes	X	No
Is this an existing well or structure?		Yes	X	No	If this is an existing well or structure, list the Complex ID or API No.				
Do you plan to use a subsea BOP or a surface BOP on a floating facility to conduct your proposed activities?							X	Yes	No
WCD info	For wells, volume of uncontrolled blowout (Bbls/day): 260,8319			For structures, volume of all storage and pipelines (Bbls): NA			API Gravity of fluid 34°		
	Surface Location			Bottom-Hole Location (For Wells)			Completion (For multiple completions, enter separate lines)		
Lease No.	OCS-G 35662						OCS OCS		
Area Name	Green Canyon								
Block No.	478								
Blockline Departures (in feet)	N/S Departure: 5,429' FNL						N/S Departure: F L N/S Departure: F L N/S Departure: F L		
	E/W Departure: 4,642' FEL						E/W Departure: F L E/W Departure: F L E/W Departure: F L		
Lambert X-Y coordinates	X: 2,593,117.76						X: X: X:		
	Y: 9,989,611.01						Y: Y: Y:		
Latitude/ Longitude	Latitude 27° 29' 51.9222"						Latitude Latitude Latitude		
	Longitude -90° 03' 39.3724"						Longitude Longitude Longitude		
Water Depth (Feet): 3,760'				MD (Feet):		TVD (Feet):		MD (Feet): MD (Feet): MD (Feet):	
Anchor Radius (if applicable) in feet:				N/A				TVD (Feet): TVD (Feet): TVD (Feet):	
Anchor Locations for Drilling Rig or Construction Barge (If anchor radius supplied above, not necessary)									
Anchor Name or No.	Area	Block	X Coordinate	Y Coordinate	Length of Anchor Chain on Seafloor				
			X =	Y =					
			X =	Y =					
			X =	Y =					
			X =	Y =					
			X =	Y =					
			X =	Y =					
			X =	Y =					
			X =	Y =					

OCS PLAN INFORMATION FORM (CONTINUED)
Include one copy of this page for each proposed well/structure

Proposed Well/Structure Location									
Well or Structure Name/Number (If renaming well or structure, reference previous name): Well G				Previously reviewed under an approved EP or DOCD?			Yes	X	No
Is this an existing well or structure?		Yes	X	No	If this is an existing well or structure, list the Complex ID or API No.				
Do you plan to use a subsea BOP or a surface BOP on a floating facility to conduct your proposed activities?							X	Yes	No
WCD info	For wells, volume of uncontrolled blowout (Bbls/day): 260,8319			For structures, volume of all storage and pipelines (Bbls): NA			API Gravity of fluid 34°		
	Surface Location			Bottom-Hole Location (For Wells)			Completion (For multiple completions, enter separate lines)		
Lease No.	OCS-G 35662						OCS OCS		
Area Name	Green Canyon								
Block No.	478								
Blockline Departures (in feet)	N/S Departure: 5,519' FNL						N/S Departure: F L N/S Departure: F L N/S Departure: F L		
	E/W Departure: 4,613' FEL						E/W Departure: F L E/W Departure: F L E/W Departure: F L		
Lambert X-Y coordinates	X: 2,593,147.46						X: X: X:		
	Y: 9,989,521.35						Y: Y: Y:		
Latitude/ Longitude	Latitude 27° 29' 51.0282"						Latitude Latitude Latitude		
	Longitude -90° 03' 39.0665"						Longitude Longitude Longitude		
Water Depth (Feet): 3,760'				MD (Feet):		TVD (Feet):		MD (Feet): MD (Feet): MD (Feet):	
Anchor Radius (if applicable) in feet:				N/A				TVD (Feet): TVD (Feet): TVD (Feet):	
Anchor Locations for Drilling Rig or Construction Barge (If anchor radius supplied above, not necessary)									
Anchor Name or No.	Area	Block	X Coordinate	Y Coordinate	Length of Anchor Chain on Seafloor				
			X =	Y =					
			X =	Y =					
			X =	Y =					
			X =	Y =					
			X =	Y =					
			X =	Y =					
			X =	Y =					
			X =	Y =					

OCS PLAN INFORMATION FORM (CONTINUED)
Include one copy of this page for each proposed well/structure

Proposed Well/Structure Location									
Well or Structure Name/Number (If renaming well or structure, reference previous name): Well H				Previously reviewed under an approved EP or DOCD?			Yes	X	No
Is this an existing well or structure?		Yes	X	No	If this is an existing well or structure, list the Complex ID or API No.				
Do you plan to use a subsea BOP or a surface BOP on a floating facility to conduct your proposed activities?							X	Yes	No
WCD info	For wells, volume of uncontrolled blowout (Bbls/day): 260,8319			For structures, volume of all storage and pipelines (Bbls): NA			API Gravity of fluid 34°		
	Surface Location			Bottom-Hole Location (For Wells)			Completion (For multiple completions, enter separate lines)		
Lease No.	OCS-G 35662						OCS OCS		
Area Name	Green Canyon								
Block No.	478								
Blockline Departures (in feet)	N/S Departure: 5,357' FNL						N/S Departure: F L N/S Departure: F L N/S Departure: F L		
	E/W Departure: 4,560' FEL						E/W Departure: F L E/W Departure: F L E/W Departure: F L		
Lambert X-Y coordinates	X: 2,593,200.01						X: X: X:		
	Y: 9,989,638.41						Y: Y: Y:		
Latitude/ Longitude	Latitude 27° 29' 52.6192"						Latitude Latitude Latitude		
	Longitude -90° 03' 38.4409"			"			Longitude Longitude Longitude		
Water Depth (Feet): 3,760'				MD (Feet):		TVD (Feet):		MD (Feet): MD (Feet): MD (Feet):	
Anchor Radius (if applicable) in feet:				N/A				TVD (Feet): TVD (Feet): TVD (Feet):	
Anchor Locations for Drilling Rig or Construction Barge (If anchor radius supplied above, not necessary)									
Anchor Name or No.	Area	Block	X Coordinate	Y Coordinate	Length of Anchor Chain on Seafloor				
			X =	Y =					
			X =	Y =					
			X =	Y =					
			X =	Y =					
			X =	Y =					
			X =	Y =					
			X =	Y =					
			X =	Y =					

GC478-5 SL → ● ← GC478-H SL
 ↑
 GC478-G SL

⁴⁷⁸
 478

Location	Block Calls				Latitude	Longitude	X	Y	WD (ft)
GC478-5 SL	5,429	FNL	4,642	FEL	27° 29' 51.9222" N	90° 03' 39.3724" W	2,593,117.76	9,989,611.01	3,760
GC478-G SL	5,519	FNL	4,613	FEL	27° 29' 51.0282" N	90° 03' 39.0665" W	2,593,147.46	9,989,521.35	3,760
GC478-H SL	5,357	FNL	4,560	FEL	27° 29' 52.6192" N	90° 03' 38.4409" W	2,593,200.01	9,989,683.41	3,760

G C 5 2 2

2,000 1,000 0 2,000 4,000
 US Feet



Scale: 1" = 2,000'

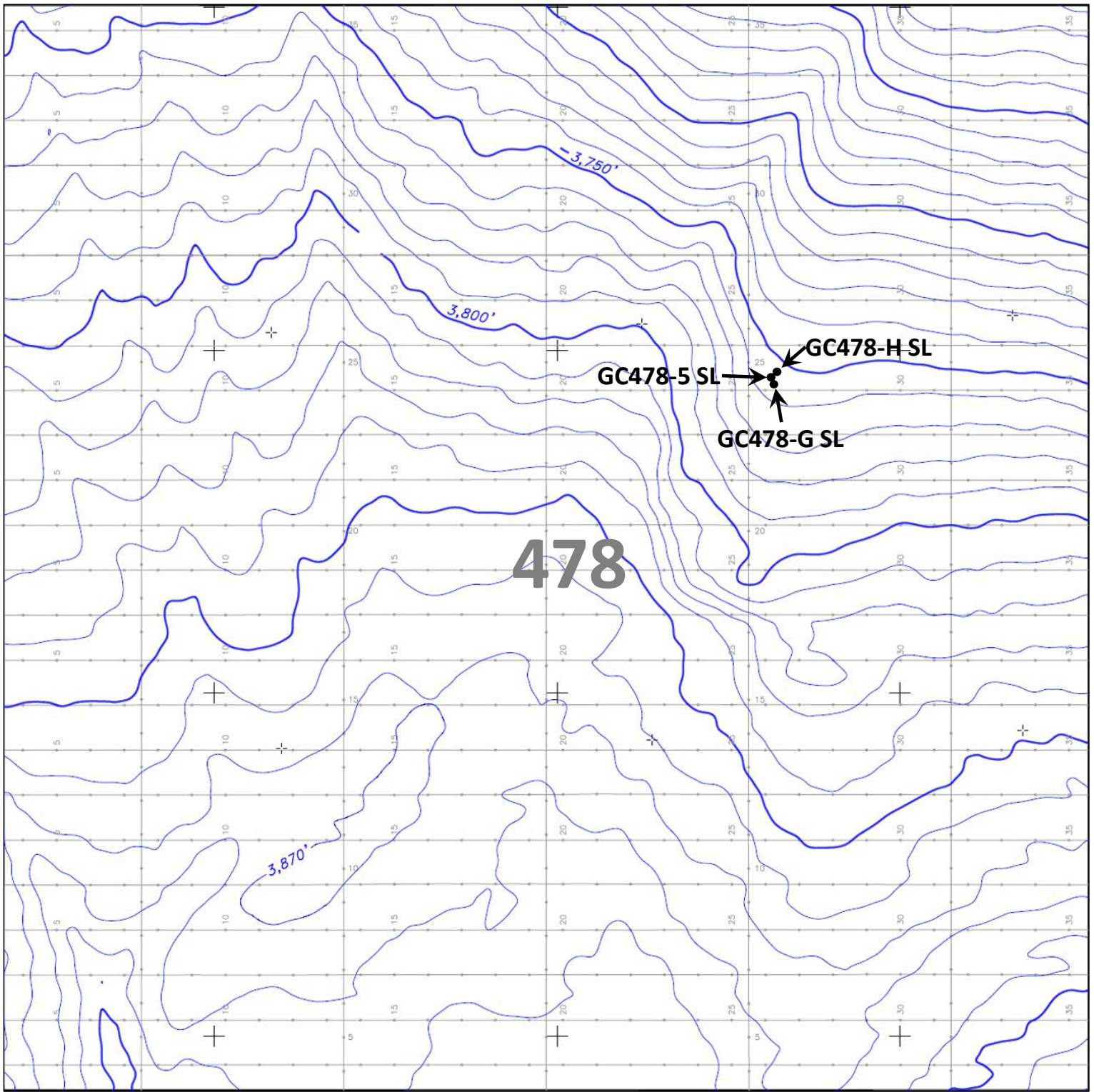
NAD 1927 UTM Zone 15N

ATTACHMENT 1-B



Green Canyon Area
Block 478 OCS-G35662

Mormont
Wells
Locator Map
Public



ATTACHMENT 1-C



Green Canyon Area
Block 478 OCS-G35662

Mormont
Wells
Bathymetry

ATTACHMENT 1-D

From: notification@pay.gov
To: [Sara Dingwall](#)
Subject: [EXTERNAL] Pay.gov Payment Confirmation: BOEM Exploration Plan - BF
Date: Friday, February 16, 2024 8:13:30 AM

CAUTION: This email originated from outside of Murphy Oil. Do not click links or open attachments unless you recognize the sender and know the content is safe.



An official email of the United States government

Pay.gov logo



Your payment has been submitted to Pay.gov and the details are below. If you have any questions regarding this payment, please contact Brenda Dickerson at (703) 787-1617 or BseeFinanceAccountsReceivable@bsee.gov.

Application Name: BOEM Exploration Plan - BF
Pay.gov Tracking ID: 27BUKSNE
Agency Tracking ID: 76636932774
Transaction Type: Sale
Transaction Date: 02/16/2024 09:13:23 AM EST
Account Holder Name: Murphy Oil Corporation
Transaction Amount: \$4,348.00
Card Type: MasterCard
Card Number: *****1951

Region: Gulf of Mexico
Contact: Sara Dingwall (281) 546-4036
Company Name/No: Murphy Exploration & Production Company - USA, 02647
Lease Number(s): 35662
Area-Block: Green Canyon GC,478
Surface Locations: 1

THIS IS AN AUTOMATED MESSAGE. PLEASE DO NOT REPLY.



Pay.gov is a program of the U.S. Department of the Treasury, Bureau of the Fiscal Service

SECTION 2

GENERAL INFORMATION

2.1 APPLICATIONS AND PERMITS

The table below provides all additional applications to be filed covering operations proposed in this EP.

Application/Permit	Issuing Agency	Status
Application for Permit to Drill	BSEE	To be submitted
Application for Permit to Modify	BSEE	To be submitted
Emergency Evacuation Plan	USCG	To be submitted

2.2 DRILLING FLUIDS

In accordance with BOEM guidance, the information required under this section has been incorporated into the Waste and Discharge tables included as **Attachments 6-A and 12-A**.

2.3 NEW OR UNUSUAL TECHNOLOGY

No new or unusual technology is proposed in this EP as defined by 30 CFR 550.200.

2.4 BONDING STATEMENT

The bond requirements for the activities and facilities proposed in this EP are satisfied by an area-wide bond, furnished and maintained according to 30 CFR 556.900 (a) and 30 CFR 556.901 (a) and (b) and NTL No. 2015-BOEM-N04, "General Financial Assurance"; and additional security under 30 CFR 556.901(d) – (f) and NTL No. 2016—BOEM-N01, "Requiring Additional Security" as required by BOEM.

2.5 OIL SPILL FINANCIAL RESPONSIBILITY (OSFR)

Murphy Exploration & Production Company – USA (Company No. 02647) has demonstrated oil spill financial responsibility for the facilities proposed in this EP according to 30 CFR 553.15 (a); and NTL No. 2008-N05, "Guidelines for Oil Spill Financial Responsibility for Covered Facilities".

2.6 DEEPWATER WELL CONTROL STATEMENT

Murphy Exploration & Production Company – USA (Company No. 02647) has the financial capability to drill a relief well and conduct other emergency well control operations.

2.7 BLOWOUT SCENARIO AND WORST CASE DISCHARGE CALCULATIONS

"Information Requirements for Exploration Plans, Development and Production Plans, and Development Operations Coordination Documents on the OCS for Worst Case Discharge and Blowout Scenarios," the drilling worst case discharge volume of 260,819 BOPD was approved in LLOG's EP, Control No. N-10054, on April 12, 2019.

SECTION 3

GEOLOGICAL AND GEOPHYSICAL INFORMATION

3.1 GEOLOGICAL DESCRIPTION

Proprietary Information.

3.2 STRUCTURE CONTOUR MAPS

Proprietary Information.

3.3 INTERPRETED SEISMIC LINES

Proprietary Information.

3.4 GEOLOGICAL STRUCTURE CROSS-SECTIONS

Proprietary Information.

3.5 SHALLOW HAZARDS REPORT

The proposed operations will be conducted from within 500 feet of previously approved surface locations as provided for in Exploration Plans (Control No. N-9957 and Control No. R-7292); therefore, in accordance with NTL No. 2008-G05, "Shallow Hazards Program," a shallow hazards report is not provided.

3.6 SHALLOW HAZARDS ASSESSMENT

The proposed operations will be conducted within 500 feet of previously approved surface locations as provided for in the Exploration Plans (Control No. N-9957 and Control No. R-7292), approved on December 9, 2016 and January 5, 2024 respectively.

3.7 HIGH-RESOLUTION SEISMIC LINES

Proprietary Information.

3.8 STRATIGRAPHIC COLUMN

Proprietary Information.

3.9 TIME VS DEPTH TABLES

Proprietary Information.

SECTION 4 HYDROGEN SULFIDE INFORMATION

4.1 CONCENTRATION

Murphy anticipates encountering zero (0) ppm H₂S during the proposed operations.

4.2 CLASSIFICATION

By letters dated December 9, 2016 (Control No. N-9957) and January 5, 2024 (Control No. R-7292), BOEM determined the area of proposed operations as H₂S absent.

4.3 H₂S CONTINGENCY PLAN

An H₂S Contingency Plan is not required for the activities proposed in this plan.

4.4 MODELING REPORT

Modeling reports are not required for the activities proposed in this plan.

SECTION 5

BIOLOGICAL, PHYSICAL AND SOCIOECONOMIC INFORMATION

5.1 DEEPWATER BENTHIC COMMUNITIES

The proposed operations will be conducted within 500 feet of previously approved surface locations as provided for in Exploration Plans (Control No. N-9957 and Control No. R-7292), approved on December 9, 2016 and January 5, 2024 respectively.

5.2 TOPOGRAPHIC FEATURES (BANKS)

Activities proposed in this EP do not fall within 305 meters (1000 feet) of a topographic “No Activity Zone;” therefore, no map is required per NTL No. 2009-G39, “Biologically Sensitive Underwater Features and Areas.”

5.3 TOPOGRAPHIC FEATURES STATEMENT (SHUNTING)

Activities proposed under this EP will be conducted outside all Topographic Feature Protective Zones; therefore shunting of drill cuttings and drilling fluids is not required per NTL No. 2009-G39, “Biologically Sensitive Underwater Features and Areas.”

5.4 LIVE BOTTOMS (PINNACLE TREND FEATURES)

GC Block 478 is not located within 61 meters (200 feet) of any pinnacle trend feature; therefore, a separate bathymetric map is not required per NTL No. 2009-G39, “Biologically Sensitive Underwater Features and Areas.”

5.5 LIVE BOTTOMS (LOW RELIEF)

GC Block 478 is not located within 30 meters (100 feet) of any live bottom (low relief) feature with vertical relief equal to or greater than 8 feet; therefore, live bottom (low relief) maps are not required per NTL No. 2009-G39, “Biologically Sensitive Underwater Features and Areas.”

5.6 POTENTIALLY SENSITIVE BIOLOGICAL FEATURES MAP

GC Block 478 is not located within 30 meters (100 feet) of potentially sensitive biological features. In accordance with NTL No. 2009-G39, “Biologically Sensitive Underwater Features and Areas,” biologically sensitive area maps are not required.

5.7 THREATENED AND ENDANGERED SPECIES, CRITICAL HABITAT, AND MARINE MAMMAL INFORMATION

The federally listed endangered and threatened species potentially occurring in the lease area and along the Gulf Coast are provided in the table below.

Species	Scientific Name	Status	Potential Presence		Critical Habitat Designated in the Gulf of Mexico
			Lease Area	Coastal	
Marine Mammals					
Manatee, West Indian	<i>Trichechus manatus latirostris</i>	T	--	X	Florida (peninsular)
Whale, Blue	<i>Balaenoptera masculus</i>	E	X ¹	--	None
Whale, Bryde's ⁴	<i>Balaenoptera brydei/edeni</i>	E	X	--	None

Species	Scientific Name	Status	Potential Presence		Critical Habitat Designated in the Gulf of Mexico
			Lease Area	Coastal	
Whale, Fin	<i>Balaenoptera physalus</i>	E	X ¹	--	None
Whale, Humpback	<i>Megaptera novaeangliae</i>	E	X ¹	--	None
Whale, North Atlantic Right	<i>Eubalaena glacialis</i>	E	X ¹	--	None
Whale, Rice's ⁴	<i>Balaenoptera ricei</i>	E	X	--	None
Whale, Sei	<i>Balaenoptera borealis</i>	E	X ¹	--	None
Whale, Sperm	<i>Physeter catodon</i> (=macrocephalus)	E	X	--	None
Terrestrial Mammals					
Mouse, Beach (Alabama, Choctawatchee, Perdido Key, St. Andrew)	<i>Peromyscus polionotus</i>	E	-	X	Alabama, Florida (panhandle) beaches
Jaguarundi, Gulf Coast	<i>Puma yagouaroundi cacomitli</i>	E	-	X	None
Ocelot	<i>Leopardus</i> (=Felis) <i>pardalis</i>	E	-	X	None
Bat, Florida Bonneted	<i>Eumops floridanus</i>	E	-	X	None
Panther, Florida	<i>Puma</i> (=Felis) <i>concolor coryi</i>	E	-	X	None
Vole, Florida Salt Marsh	<i>Microtus pennsylvanicus dukecampbelli</i>	E	-	X	None
Deer, Key	<i>Odocoileus virginianus clavium</i>	E	-	X	None
Rabbit, Lower Keys Marsh	<i>Sylvilagus palustris hefneri</i>	E	-	X	None
Rat, Silver Rice	<i>Oryzomys palustris natator</i>	E	-	X	None
Birds					
Plover, Piping	<i>Charadrius melodus</i>	T	-	X	Coastal Texas, Louisiana, Mississippi, Alabama and Florida (panhandle)
Crane, Whooping	<i>Grus Americana</i>	E	-	X	Coastal Texas
Crane, Mississippi sandhill	<i>Grus canadensis pulla</i>	E	-	X	Coastal Mississippi
Caracara, Audubon's Crested	<i>Polyborus plancus audubonii</i>	T	-	X	None
Curlew, Eskimo	<i>Numenius borealis</i>	E	-	X	None
Falcon, Northern Aplomado	<i>Falco femoralis septentrionalis</i>	E	-	X	None
Prairie-chicken, Attwater's Greater	<i>Tympanuchus cupido attwateri</i>	E	-	X	None
Scrub-jay, Florida	<i>Aphelocoma coerulescens</i>	T	-	X	None
Kite, Everglade Snail	<i>Rostrhamus sociabilis plumbeus</i>	E	-	X	None
Knot, Red	<i>Calidris canutus rufa</i>	T	-	X	None
Rail, Eastern Black	<i>Laterallus jamaicensis ssp. jamaicensis</i>	T	-	X	None

Species	Scientific Name	Status	Potential Presence		Critical Habitat Designated in the Gulf of Mexico
			Lease Area	Coastal	
Sparrow, Cape Sable Seaside	<i>Ammodramus maritimus mirabilis</i>	E	-	X	Everglades
Stork, Wood	<i>Mycteria americana</i>	T	-	X	None
Tern, Roseate	<i>Sterna dougallii dougallii</i>	T	-	X	None
Warbler, Bachman's	<i>Vermivora bachmanii</i>	E	-	X	None
Woodpecker, Red-cockaded	<i>Picoides borealis</i>	E	-	X	None
Reptiles					
Sea Turtle, Green	<i>Chelonia mydas</i>	T/E ³	X	X	None
Sea Turtle, Hawksbill	<i>Eretmochelys imbricata</i>	E	X	X	None
Sea Turtle, Kemp's Ridley	<i>Lepidochelys kempli</i>	E	X	X	None
Sea Turtle, Leatherback	<i>Dermochelys coriacea</i>	E	X	X	None
Sea Turtle, Loggerhead	<i>Caretta caretta</i>	T	X	X	Texas, Louisiana, Mississippi, Alabama, Florida
Turtle, Alabama Red-bellied	<i>Pseudemys alabamensis</i>	E	-	X	None
Crocodile, American	<i>Crocodylus acutus</i>	T	-	X	Everglades and Florida Keys
Snake, Eastern Indigo	<i>Drymarchon couperi</i>	T	-	X	None
Tortoise, Gopher	<i>Gopherus polyphemus</i>	T	-	X	None
Turtle, Ringed Map	<i>Graptemys oculifera</i>	T	-	X	None
Turtle, Yellow-blotched Map	<i>Graptemys flavimaculata</i>	T	-	X	None
Fish					
Sturgeon, Gulf	<i>Acipenser oxyrinchus (=oxyrhynchus) desotoi</i>	T	X	X	Coastal Louisiana, Mississippi, Alabama and Florida (panhandle)
Shark, Oceanic Whitetip	<i>Carcharhinus longimanus</i>	E	X	-	None
Sawfish, Smalltooth	<i>Pristis pectinate</i>	E	-	X	None
Grouper, Nassau	<i>Epinephelus striatus</i>	T	-	X	Florida ⁵
Ray, Giant Manta	<i>Manta birostris</i>	E	X	--	None
Sturgeon, Pallid	<i>Scaphirhynchus albus</i>	E	-	X	None
Corals					
Coral, Elkhorn	<i>Acopora palmate</i>	T	X ²	X	Florida ⁵
Coral, Staghorn	<i>Acopora cervicornis</i>	T	X	X	Florida ⁵
Coral, Boulder Star	<i>Orbicella franksi</i>	T	X	X	Flower Garden Banks and Florida
Coral, Lobed Star	<i>Orbicella annularis</i>	T	X	X	Flower Garden Banks and Florida

Species	Scientific Name	Status	Potential Presence		Critical Habitat Designated in the Gulf of Mexico
			Lease Area	Coastal	
Coral, Mountainous Star	<i>Orbicella faveolate</i>	T	X	X	Flower Garden Banks and Florida
Coral, Rough Cactus	<i>Mycetophyllia ferox</i>	T	-	X	Florida ⁵
Coral, Pillar	<i>Dendrogyra cylindrus</i>	T	-	X	Florida ⁵

Abbreviations: E = Endangered; T = Threatened

1 The Blue, Fin, Humpback, North Atlantic Right, and Sei Whales are rare or extralimital in the Gulf of Mexico and are unlikely to be present in the lease area.

2 According to the 2017 EIS, Elkhorn Coral, while uncommon, has been found in the Flower Garden Banks. (BOEM 2017-009)

3 Green Sea Turtles are considered threatened throughout the Gulf of Mexico; however, the breeding population off the coast of Florida is considered endangered.

4 The Bryde's whale, also known as the Bryde's whale complex, is a collection of baleen whales that are still being researched to determine if they are the same species or if they are individual species of whales. In 2021, the Rice's whale, formerly known as the Gulf of Mexico Bryde's whale, was determined to be a separate species. There are less than 100 Rice's whales living in the Gulf of Mexico year-round. These whales retain all the protections of the Gulf of Mexico Bryde's whale under the Endangered Species Act while the regulations are being updated to reflect the name change. Other Bryde's whales are migratory and may enter the Gulf of Mexico; however, the migratory Bryde's whales are rare or extralimital in the Gulf of Mexico and are unlikely to be present in the lease area.

5.8 ARCHAEOLOGICAL REPORT

The proposed operations will be conducted from within 500 feet of previously approved surface locations as provided for in the Exploration Plans (Control No. N-9957 and Control No. R-7292); therefore, in accordance with NTL No. 2005-G07, "Archaeological Resource Surveys and Reports," and NTL No. 2011-JOINT-G01, "Revisions to the List of OCS Lease Blocks Requiring Archaeological Resource Surveys and Reports," an archaeological resource survey report is not provided.

5.9 AIR AND WATER QUALITY INFORMATION

Air and water quality information is not required to be included in this plan per NTL No. 2008-G04, "Information Requirements for Exploration Plans and Development Operations Coordination Documents."

5.10 SOCIOECONOMIC INFORMATION

Socioeconomic information is not required to be included in this plan per NTL No. 2008-G04, "Information Requirements for Exploration Plans and Development Operations Coordination Documents."

SECTION 6

WASTES AND DISCHARGES INFORMATION

6.1 PROJECTED GENERATED WASTES

“Wastes You Will Generate, Treat and Downhole Dispose or Discharge to the Gulf of Mexico” is included as **Attachment 6-A**.

6.2 MODELING REPORT

Modeling reports are not required for the activities proposed in this plan.

TABLE 1. WASTE ESTIMATED TO BE GENERATED, TREATED AND/OR DOWNHOLE DISPOSED OR DISCHARGED TO THE GOM

Please specify if the amount reported is a total or per well amount and be sure to include appropriate units.

Projected generated waste			Projected ocean discharges		Projected Downhole Disposal
Type of Waste	Composition	Projected Amount	Discharge rate	Discharge Method	Answer yes or no
Will drilling occur ? If yes, you should list muds and cuttings					
EXAMPLE: Cuttings wetted with synthetic based fluid	Cuttings generated while using synthetic based drilling fluid.	X bbl/well	X bbl/day/well	discharge overboard	No
Water-based drilling fluid	Water, NaCl (salt), xanthan gum polymer, polyanionic cellulose (PAC) and Barium Sulfate (Barite)	15,000 bbl	4,333 bbl / day	Discharge at the mudline prior to riser installation. Based on 5 days of drilling with WBM.	No
Cuttings wetted with water-based fluid	Claystone and sand coated with above water based drilling fluid	3,700 bbl	740 bbl/day	Discharged to mudline prior to riser installation. Based on 5 days of drilling with WBM	No
Cuttings wetted with synthetic-based fluid	Shale and sandstone coated with Encore, olefin based drilling fluid	7,575 bbl	189 bbl/day	Treated cuttings will be discharged below sea surface. Cuttings will be mechanically processd prior to discharge, substantially reducing the amount of associated drilling fluid	No
NO DRILLING PROPOSED					
Will humans be there? If yes, expect conventional waste					
EXAMPLE: Sanitary waste water	Sanitary waste from living quarters	X bbl/well	X bbl/hr/well	chlorinate and discharge overboard	No
Domestic waste	Grey water from living quarters	21,600 bbl	240 bbl/day	Remove floating solids, chlorinate & discharge overboard	No
Sanitary waste	Sanitary waste from living quarters, control rooms and change rooms	10,800 bbl	120 bbl/day	USCG approved MSD with chlorination	No
Is there a deck? If yes, there will be Deck Drainage					
Deck Drainage	Wash and rainwater	0-4000 bbl / day	15 bbl/hr	Treat for oil and discharge overboard	No
Will you conduct well treatment, completion, or workover?					
Well treatment fluids	Gelled seawater	600 bbl/well	8 bbl/min	Test and discharge used fluids overboard	No
Well completion fluids	Clear Brine Type	1000 bbls/well/5 years	25 bbl/yr	Test and discharge used fluids overboard	No

Projected generated waste			Projected ocean discharges		Bottoms Disposal
Type of Waste	Composition	Projected Amount	Discharge rate	Discharge Method	Answer yes or no
Workover fluids	N/A	N/A	N/A	N/A	
Miscellaneous discharges. If yes, only fill in those associated with your activity.					
Desalinization unit discharge	Rejected water from the watermaker	108,000 bbl/well	12000 bbl/day	Hull discharge overboard	No
Blowout prevent fluid	Potable water with 3% Erifon	200 bbl/well	2 bbl/day	Discharge at the seafloor or with deck drainage when at surface	No
Ballast water	Uncontaminated seawater used to maintain proper draft	N/A	N/A	Hull discharge overboard	No
Bilge water	N/A	N/A	N/A	N/A	
Excess cement at seafloor	Cement Slurry	1395 bbl/well	1395 bbl/well	Discharge at seafloor during riserless operations (assume 100% excess is discharged)	
Fire water	Seawater with no additional chemicals	20,700 bbl/well	230 bbl/day	Hull discharge overboard	
Cooling water	Seawater with no additional chemicals	52,200,000 bbl/well	580,000 bbl/day	Hull discharge overboard	
Will you produce hydrocarbons? If yes fill in for produced water.					
N/A	N/A	N/A	N/A	N/A	
Please enter <i>individual</i> or <i>general</i> to indicate which type of NPDES permit you will be covered by?			GMG290089		
NOTE: If you will not have a type of waste for the activity being applied for, enter NA for all columns in the row.			NOTE: All discharged wastes should comply with the requirements of the NPDES permit.		

SECTION 7 AIR EMISSIONS INFORMATION

7.1 EMISSIONS WORKSHEETS AND SCREENING QUESTIONS

Screen Questions for EP's	Yes	No
Is any calculated Complex Total (CT) Emission amount (tons) associated with your proposed exploration activities more than 90% of the amounts calculated using the following formulas: $CT = 3400D^{2/3}$ for CO, and $CT = 33.3D$ for the other air pollutants (where D = distance to shore in miles)?		X
Do your emission calculations include any emission reduction measures or modified emission factors?		X
Are your proposed exploration activities located east of 87.5° W longitude?		X
Do you expect to encounter H ₂ S at concentrations greater than 20 parts per million (ppm)?		X
Do you propose to flare or vent natural gas for more than 48 continuous hours from any proposed well?		X
Do you propose to burn produced hydrocarbon liquids?		X

7.2 SUMMARY INFORMATION

An emission workbook showing calculated emissions associated with the activities proposed in this EP is included in **Attachment 7-A**. Complex total emissions are the same as plan emissions.

COMPANY	Murphy Exploration & Production Company - USA
AREA	Green Canyon
BLOCK	478
LEASE	OCS-G 35662
FACILITY	NA
WELL	F (005), G and H
COMPANY CONTACT	Kelley Pisciola
TELEPHONE NO.	281-698-8519
REMARKS	Drill, Complete and Abandon Well Locations F (to be drilled as GC 478 005), G and H. Note: Locations G and H are intended as respud/backup locations.

AIR EMISSIONS COMPUTATION FACTORS

Fuel Usage Conversion Factors	Natural Gas Turbines				Natural Gas Engines		Diesel Recip. Engine		Diesel Turbines			
	SCF/hp-hr	9.524			SCF/hp-hr	7.143	GAL/hp-hr	0.0514	GAL/hp-hr	0.0514		

Equipment/Emission Factors	units	TSP	PM10	PM2.5	SOx	NOx	VOC	Pb	CO	NH3	REF.	DATE	Reference Links
Natural Gas Turbine	g/hp-hr		0.0086	0.0086	0.0026	1.4515	0.0095	N/A	0.3719	N/A	AP42 3.1-1& 3.1-2a	4/00	https://www3.epa.gov/ttnchie1/ap42/ch03/final/c03s01.pdf
RECIP. 2 Cycle Lean Natural Gas	g/hp-hr		0.1293	0.1293	0.0020	6.5998	0.4082	N/A	1.2009	N/A	AP42 3.2-1	7/00	https://www3.epa.gov/ttn/chie1/ap42/ch03/final/c03s02.pdf
RECIP. 4 Cycle Lean Natural Gas	g/hp-hr		0.0002	0.0002	0.0020	2.8814	0.4014	N/A	1.8949	N/A	AP42 3.2-2	7/00	https://www3.epa.gov/ttn/chie1/ap42/ch03/final/c03s02.pdf
RECIP. 4 Cycle Rich Natural Gas	g/hp-hr		0.0323	0.0323	0.0020	7.7224	0.1021	N/A	11.9408	N/A	AP42 3.2-3	7/00	https://www3.epa.gov/ttn/chie1/ap42/ch03/final/c03s02.pdf
Diesel Recip. < 600 hp	g/hp-hr	1	1	1	0.0279	14.1	1.04	N/A	3.03	N/A	AP42 3.3-1	10/96	https://www3.epa.gov/ttnchie1/ap42/ch03/final/c03s03.pdf
Diesel Recip. > 600 hp	g/hp-hr	0.32	0.182	0.178	0.0055	10.9	0.29	N/A	2.5	N/A	AP42 3.4-1 & 3.4-2	10/96	https://www3.epa.gov/ttn/chie1/ap42/ch03/final/c03s04.pdf
Diesel Boiler	lbs/bbl	0.0840	0.0420	0.0105	0.0089	1.0080	0.0084	5.14E-05	0.2100	0.0336	AP42 1.3-6; Pb and NH3: WebFIRE (08/2018)	9/98 and 5/10	https://www3.epa.gov/ttnchie1/ap42/ch03/final/c03s05.pdf https://cfpub.epa.gov/webfire/
Diesel Turbine	g/hp-hr	0.0381	0.0137	0.0137	0.0048	2.7941	0.0013	4.45E-05	0.0105	N/A	AP42 3.1-1 & 3.1-2a	4/00	https://www3.epa.gov/ttnchie1/ap42/ch03/final/c03s01.pdf
Dual Fuel Turbine	g/hp-hr	0.0381	0.0137	0.0137	0.0048	2.7941	0.0095	4.45E-05	0.3719	0.0000	AP42 3.1-1& 3.1-2a; AP42 3.1-1 & 3.1-2a	4/00	https://cfpub.epa.gov/webfire/
Vessels – Propulsion	g/hp-hr	0.320	0.1931	0.1873	0.0047	7.6669	0.2204	2.24E-05	1.2025	0.0022	USEPA 2017 NEI;TSP refer to Diesel Recip. > 600 hp reference	3/19	https://www.epa.gov/air-emissions-inventories/2017-national-emissions-inventory-nei-data
Vessels – Drilling Prime Engine, Auxiliary	g/hp-hr	0.320	0.1931	0.1873	0.0047	7.6669	0.2204	2.24E-05	1.2025	0.0022	USEPA 2017 NEI;TSP refer to Diesel Recip. > 600 hp reference	3/19	
Vessels – Diesel Boiler	g/hp-hr	0.0466	0.1491	0.1417	0.4400	1.4914	0.0820	3.73E-05	0.1491	0.0003	USEPA 2017 NEI;TSP (units converted) refer to Diesel Boiler Reference	3/19	
Vessels – Well Stimulation	g/hp-hr	0.320	0.1931	0.1873	0.0047	7.6669	0.2204	2.24E-05	1.2025	0.0022	USEPA 2017 NEI;TSP refer to Diesel Recip. > 600 hp reference	3/19	https://www3.epa.gov/ttnchie1/ap42/ch01/final/c01s04.pdf https://cfpub.epa.gov/webfire/ https://www3.epa.gov/ttn/chie1/ap42/ch13/final/C13S05_02-05-18.pdf
Natural Gas Heater/Boiler/Burner	lbs/MMscf	7.60	1.90	1.90	0.60	190.00	5.50	5.00E-04	84.00	3.2	AP42 1.4-1 & 1.4-2; Pb and NH3: WebFIRE (08/2018)	7/98 and 8/18	
Combustion Flare (no smoke)	lbs/MMscf	0.00	0.00	0.00	0.57	71.40	35.93	N/A	325.5	N/A	AP42 13.5-1, 13.5-2	2/18	
Combustion Flare (light smoke)	lbs/MMscf	2.10	2.10	2.10	0.57	71.40	35.93	N/A	325.5	N/A	AP42 13.5-1, 13.5-2	2/18	
Combustion Flare (medium smoke)	lbs/MMscf	10.50	10.50	10.50	0.57	71.40	35.93	N/A	325.5	N/A	AP42 13.5-1, 13.5-2	2/18	
Combustion Flare (heavy smoke)	lbs/MMscf	21.00	21.00	21.00	0.57	71.40	35.93	N/A	325.5	N/A	AP42 13.5-1, 13.5-2	2/18	
Liquid Flaring	lbs/bbl	0.42	0.0966	0.0651	5.964	0.84	0.01428	5.14E-05	0.21	0.0336	AP42 1.3-1 through 1.3-3 and 1.3-5	5/10	https://www3.epa.gov/ttnchie1/ap42/ch01/final/c01s03.pdf
Storage Tank	tons/yr/tank						4.300				2014 Gulfwide Inventory; Avg emiss (upper bound of 95% CI)	2017	https://www.boem.gov/environment/environmental-studies/2014-gulfwide-emission-inventory
Fugitives	lbs/hr/component						0.0005				API Study	12/93	https://www.api.org/
Glycol Dehydrator	tons/yr/dehydrator						19.240				2011 Gulfwide Inventory; Avg emiss (upper bound of 95% CI)	2014	https://www.boem.gov/environment/environmental-studies/2011-gulfwide-emission-inventory
Cold Vent	tons/yr/vent						44.747				2014 Gulfwide Inventory; Avg emiss (upper bound of 95% CI)	2017	https://www.boem.gov/environment/environmental-studies/2014-gulfwide-emission-inventory
Waste Incinerator	lb/ton		15.0	15.0	2.5	2.0	N/A	N/A	20.0	N/A	AP 42 2.1-12	10/96	https://www3.epa.gov/ttnchie1/ap42/ch02/final/c02s01.pdf
On-Ice – Loader	lbs/gal	0.043	0.043	0.043	0.040	0.604	0.049	N/A	0.130	0.003	USEPA NONROAD2008 model; TSP (units converted) refer to Diesel Recip. <600 reference	2009	https://www.epa.gov/moves/nonroad2008a-installation-and-updates
On-Ice – Other Construction Equipment	lbs/gal	0.043	0.043	0.043	0.040	0.604	0.049	N/A	0.130	0.003	USEPA NONROAD2008 model; TSP (units converted) refer to Diesel Recip. <600 reference	2009	
On-Ice – Other Survey Equipment	lbs/gal	0.043	0.043	0.043	0.040	0.604	0.049	N/A	0.130	0.003	USEPA NONROAD2008 model; TSP (units converted) refer to Diesel Recip. <600 reference	2009	
On-Ice – Tractor	lbs/gal	0.043	0.043	0.043	0.040	0.604	0.049	N/A	0.130	0.003	USEPA NONROAD2008 model; TSP (units converted) refer to Diesel Recip. <600 reference	2009	
On-Ice – Truck (for gravel island)	lbs/gal	0.043	0.043	0.043	0.040	0.604	0.049	N/A	0.130	0.003	USEPA NONROAD2008 model; TSP (units converted) refer to Diesel Recip. <600 reference	2009	
On-Ice – Truck (for surveys)	lbs/gal	0.043	0.043	0.043	0.040	0.604	0.049	N/A	0.130	0.003	USEPA NONROAD2008 model; TSP (units converted) refer to Diesel Recip. <600 reference	2009	
Man Camp - Operation (max people/day	tons/person/day		0.0004	0.0004	0.0004	0.006	0.001	N/A	0.001	N/A	BOEM 2014-1001	2014	
Vessels - Ice Management Diesel	g/hp-hr	0.320	0.1931	0.1873	0.0047	7.6669	0.2204	2.24E-05	1.2025	0.0022	USEPA 2017 NEI;TSP refer to Diesel Recip. > 600 hp reference	3/19	https://www.epa.gov/air-emissions-inventories/2017-national-emissions-inventory-nei-data
Vessels - Hovercraft Diesel	g/hp-hr	0.320	0.1931	0.1873	0.0047	7.6669	0.2204	2.24E-05	1.2025	0.0022	USEPA 2017 NEI;TSP refer to Diesel Recip. > 600 hp reference	3/19	https://www.epa.gov/air-emissions-inventories/2017-national-emissions-inventory-nei-data

Sulfur Content Source	Value	Units
Fuel Gas	3.38	ppm
Diesel Fuel	0.0015	% weight
Produced Gas (Flare)	3.38	ppm
Produced Oil (Liquid Flaring)	1	% weight

Density and Heat Value of Diesel Fuel	
Density	7.05 lbs/gal
Heat Value	19,300 Btu/lb

Heat Value of Natural Gas	
Heat Value	1,050 MMBtu/MMscf

Natural Gas Flare Parameters	Value	Units
VOC Content of Flare Gas	0.6816	lb VOC/lb-mol gas
Natural Gas Flare Efficiency	98	%

AIR EMISSIONS CALCULATIONS - 1ST YEAR

COMPANY	AREA		BLOCK	LEASE	FACILITY	WELL				CONTACT	PHONE	REMARKS													
Murphy Exploration & Production	Green Canyon		478	OCS-G 35662	NA	F (005), G and H				Kelley Pisciola	281-698-8519	Drill, Complete and Abandon Well Locations F (to be drilled as GC 478 005), G and H. Note: Locations G and H are intended as respu'd/backup locations.													
OPERATIONS	EQUIPMENT	EQUIPMENT ID	RATING	MAX. FUEL	ACT. FUEL	RUN TIME		MAXIMUM POUNDS PER HOUR										ESTIMATED TONS							
	Diesel Engines		HP	GAL/HR	GAL/D																				
	Nat. Gas Engines		HP	SCF/HR	SCF/D																				
	Burners		MMBTU/HR	SCF/HR	SCF/D	HR/D	D/YR	TSP	PM10	PM2.5	SOx	NOx	VOC	Pb	CO	NH3	TSP	PM10	PM2.5	SOx	NOx	VOC	Pb	CO	NH3
DRILLING	VESSELS- Drilling - Propulsion Engine - Diesel	Kelley Pisciola	61800	3179.363	76304.71	24	90	43.60	26.30	25.51	0.63	1044.59	30.03	0.00	163.84	0.30	47.09	28.41	27.56	0.69	1128.15	32.44	0.00	176.95	0.33
	VESSELS- Drilling - Propulsion Engine - Diesel	281-698-8519	0	0	0.00	0	0	0.00	0.00	0.00	0.00	0.00	0.00	0.00	0.00	0.00	0.00	0.00	0.00	0.00	0.00	0.00	0.00	0.00	0.00
	VESSELS- Drilling - Propulsion Engine - Diesel		0	0	0.00	0	0	0.00	0.00	0.00	0.00	0.00	0.00	0.00	0.00	0.00	0.00	0.00	0.00	0.00	0.00	0.00	0.00	0.00	0.00
	VESSELS- Drilling - Propulsion Engine - Diesel		0	0	0.00	0	0	0.00	0.00	0.00	0.00	0.00	0.00	0.00	0.00	0.00	0.00	0.00	0.00	0.00	0.00	0.00	0.00	0.00	0.00
	Vessels - Diesel Boiler		0			0	0	0.00	0.00	0.00	0.00	0.00	0.00	0.00	0.00	0.00	0.00	0.00	0.00	0.00	0.00	0.00	0.00	0.00	0.00
	Vessels – Drilling Prime Engine, Auxiliary		0	0	0.00	0	0	0.00	0.00	0.00	0.00	0.00	0.00	0.00	0.00	0.00	0.00	0.00	0.00	0.00	0.00	0.00	0.00	0.00	0.00
FACILITY INSTALLATION	VESSELS - Heavy Lift Vessel/Derrick Barge Diesel		0	0	0.00	0	0	0.00	0.00	0.00	0.00	0.00	0.00	0.00	0.00	0.00	0.00	0.00	0.00	0.00	0.00	0.00	0.00	0.00	0.00
DRILLING WELL TEST			BPD																						
	Liquid Flaring		0			0	0	0.00	0.00	0.00	0.00	0.00	0.00	0.00	0.00	0.00	0.00	0.00	0.00	0.00	0.00	0.00	0.00	0.00	0.00
	COMBUSTION FLARE - no smoke			0		0	0	0.00	0.00	0.00	0.00	0.00	0.00	0.00	0.00	0.00	0.00	0.00	0.00	0.00	0.00	0.00	0.00	0.00	0.00
	COMBUSTION FLARE - light smoke			0		0	0	0.00	0.00	0.00	0.00	0.00	0.00	0.00	0.00	0.00	0.00	0.00	0.00	0.00	0.00	0.00	0.00	0.00	0.00
	COMBUSTION FLARE - medium smoke			0		0	0	0.00	0.00	0.00	0.00	0.00	0.00	0.00	0.00	0.00	0.00	0.00	0.00	0.00	0.00	0.00	0.00	0.00	0.00
	COMBUSTION FLARE - heavy smoke			0		0	0	0.00	0.00	0.00	0.00	0.00	0.00	0.00	0.00	0.00	0.00	0.00	0.00	0.00	0.00	0.00	0.00	0.00	0.00
ALASKA-SPECIFIC SOURCES	VESSELS		HR/D	D/YR																					
	VESSELS - Ice Management Diesel		0	0	0	0	0.00	0.00	0.00	0.00	0.00	0.00	0.00	0.00	0.00	0.00	0.00	0.00	0.00	0.00	0.00	0.00	0.00	0.00	0.00
2024 Facility Total Emissions								43.60	26.30	25.51	0.63	1,044.59	30.03	0.00	163.84	0.30	47.09	28.41	27.56	0.69	1,128.15	32.44	0.00	176.95	0.33
EXEMPTION CALCULATION	DISTANCE FROM LAND IN MILES																3,529.80			3,529.80	3,529.80	3,529.80		76,152.27	
	106.0																								
DRILLING	VESSELS- Crew Diesel (2 x week)		7200	370.4112	8889.87	24	26	5.08	3.06	2.97	0.07	121.70	3.50	0.00	19.09	0.04	1.58	0.96	0.93	0.02	37.97	1.09	0.00	5.96	0.01
	VESSELS - Supply Diesel (4 x week)		7200	370.4112	8889.87	24	52	5.08	3.06	2.97	0.07	121.70	3.50	0.00	19.09	0.04	3.17	1.91	1.85	0.05	75.94	2.18	0.00	11.91	0.02
FACILITY INSTALLATION	VESSELS - Tugs Diesel		0	0	0.00	0	0	0.00	0.00	0.00	0.00	0.00	0.00	0.00	0.00	0.00	0.00	0.00	0.00	0.00	0.00	0.00	0.00	0.00	0.00
	VESSELS - Material Tug Diesel		0	0	0.00	0	0	0.00	0.00	0.00	0.00	0.00	0.00	0.00	0.00	0.00	0.00	0.00	0.00	0.00	0.00	0.00	0.00	0.00	0.00
	VESSELS - Crew Diesel		0	0	0.00	0	0	0.00	0.00	0.00	0.00	0.00	0.00	0.00	0.00	0.00	0.00	0.00	0.00	0.00	0.00	0.00	0.00	0.00	0.00
	VESSELS - Supply Diesel		0	0	0.00	0	0	0.00	0.00	0.00	0.00	0.00	0.00	0.00	0.00	0.00	0.00	0.00	0.00	0.00	0.00	0.00	0.00	0.00	0.00
PRODUCTION	VESSELS - Support Diesel		0	0	0.00	0	0	0.00	0.00	0.00	0.00	0.00	0.00	0.00	0.00	0.00	0.00	0.00	0.00	0.00	0.00	0.00	0.00	0.00	0.00
ALASKA-SPECIFIC SOURCES	On-Ice Equipment			GAL/HR	GAL/D																				
	Man Camp - Operation (maximum people per day)		PEOPLE/DAY																						
	VESSELS					HR/D	D/YR																		
	On-Ice – Loader			0	0.0	0	0	0.00	0.00	0.00	0.00	0.00	0.00	0.00	0.00	0.00	0.00	0.00	0.00	0.00	0.00	0.00	0.00	0.00	0.00
	On-Ice – Other Construction Equipment			0	0.0	0	0	0.00	0.00	0.00	0.00	0.00	0.00	0.00	0.00	0.00	0.00	0.00	0.00	0.00	0.00	0.00	0.00	0.00	0.00
	On-Ice – Other Survey Equipment			0	0.0	0	0	0.00	0.00	0.00	0.00	0.00	0.00	0.00	0.00	0.00	0.00	0.00	0.00	0.00	0.00	0.00	0.00	0.00	0.00
	On-Ice – Tractor			0	0.0	0	0	0.00	0.00	0.00	0.00	0.00	0.00	0.00	0.00	0.00	0.00	0.00	0.00	0.00	0.00	0.00	0.00	0.00	0.00
	On-Ice – Truck (for gravel island)			0	0.0	0	0	0.00	0.00	0.00	0.00	0.00	0.00	0.00	0.00	0.00	0.00	0.00	0.00	0.00	0.00	0.00	0.00	0.00	0.00
	On-Ice – Truck (for surveys)			0	0.0	0	0	0.00	0.00	0.00	0.00	0.00	0.00	0.00	0.00	0.00	0.00	0.00	0.00	0.00	0.00	0.00	0.00	0.00	0.00
	Man Camp - Operation		0			0	0	0.00	0.00	0.00	0.00	0.00	0.00	0.00	0.00	0.00	0.00	0.00	0.00	0.00	0.00	0.00	0.00	0.00	0.00
	VESSELS - Hovercraft Diesel		0			0	0	0.00	0.00	0.00	0.00	0.00	0.00	0.00	0.00	0.00	0.00	0.00	0.00	0.00	0.00	0.00	0.00	0.00	0.00
2024 Non-Facility Total Emissions								10.16	6.13	5.95	0.15	243.40	7.00	0.00	38.18	0.07	4.75	2.87	2.78	0.07	113.91	3.28	0.00	17.87	0.03

AIR EMISSIONS CALCULATIONS - 2ND YEAR

COMPANY	AREA		BLOCK	LEASE	FACILITY	WELL				CONTACT	PHONE	REMARKS													
Murphy Exploration & Production	Green Canyon		478	OCS-G 35662	NA	F (005), G and H				Kelley Pisciola	281-698-8519	Drill, Complete and Abandon Well Locations F (to be drilled as GC 478 005), G and H. Note: Locations G and H are intended as respu'd/backup locations.													
OPERATIONS	EQUIPMENT	EQUIPMENT ID	RATING	MAX. FUEL	ACT. FUEL	RUN TIME		MAXIMUM POUNDS PER HOUR										ESTIMATED TONS							
	Diesel Engines		HP	GAL/HR	GAL/D																				
	Nat. Gas Engines		HP	SCF/HR	SCF/D																				
	Burners		MMBTU/HR	SCF/HR	SCF/D	HR/D	D/YR	TSP	PM10	PM2.5	SOx	NOx	VOC	Pb	CO	NH3	TSP	PM10	PM2.5	SOx	NOx	VOC	Pb	CO	NH3
DRILLING	VESSLS- Drilling - Propulsion Engine - Diesel		61800	3179.363	76304.71	24	90	43.60	26.30	25.51	0.63	1044.59	30.03	0.00	163.84	0.30	47.09	28.41	27.56	0.69	1128.15	32.44	0.00	176.95	0.33
	VESSLS- Drilling - Propulsion Engine - Diesel		0	0	0.00	0	0	0.00	0.00	0.00	0.00	0.00	0.00	0.00	0.00	0.00	0.00	0.00	0.00	0.00	0.00	0.00	0.00	0.00	0.00
	VESSLS- Drilling - Propulsion Engine - Diesel		0	0	0.00	0	0	0.00	0.00	0.00	0.00	0.00	0.00	0.00	0.00	0.00	0.00	0.00	0.00	0.00	0.00	0.00	0.00	0.00	0.00
	VESSLS- Drilling - Propulsion Engine - Diesel		0	0	0.00	0	0	0.00	0.00	0.00	0.00	0.00	0.00	0.00	0.00	0.00	0.00	0.00	0.00	0.00	0.00	0.00	0.00	0.00	0.00
	Vessels - Diesel Boiler		0			0	0	0.00	0.00	0.00	0.00	0.00	0.00	0.00	0.00	0.00	0.00	0.00	0.00	0.00	0.00	0.00	0.00	0.00	0.00
	Vessels – Drilling Prime Engine, Auxiliary		0	0	0.00	0	0	0.00	0.00	0.00	0.00	0.00	0.00	0.00	0.00	0.00	0.00	0.00	0.00	0.00	0.00	0.00	0.00	0.00	0.00
FACILITY INSTALLATION	VESSLS - Heavy Lift Vessel/Derrick Barge Diesel		0	0	0.00	0	0	0.00	0.00	0.00	0.00	0.00	0.00	0.00	0.00	0.00	0.00	0.00	0.00	0.00	0.00	0.00	0.00	0.00	0.00
DRILLING WELL TEST	Liquid Flaring		BPD														0.00	0.00	0.00	0.00	0.00	0.00	0.00	0.00	0.00
	COMBUSTION FLARE - no smoke			0		0	0	0.00	0.00	0.00	0.00	0.00	0.00	0.00	0.00	0.00	0.00	0.00	0.00	0.00	0.00	0.00	0.00	0.00	0.00
	COMBUSTION FLARE - light smoke			0		0	0	0.00	0.00	0.00	0.00	0.00	0.00	0.00	0.00	0.00	0.00	0.00	0.00	0.00	0.00	0.00	0.00	0.00	0.00
	COMBUSTION FLARE - medium smoke			0		0	0	0.00	0.00	0.00	0.00	0.00	0.00	0.00	0.00	0.00	0.00	0.00	0.00	0.00	0.00	0.00	0.00	0.00	0.00
	COMBUSTION FLARE - heavy smoke			0		0	0	0.00	0.00	0.00	0.00	0.00	0.00	0.00	0.00	0.00	0.00	0.00	0.00	0.00	0.00	0.00	0.00	0.00	0.00
	ALASKA-SPECIFIC SOURCES	VESSLS		MMBTU/HR			HR/D	D/YR																	
	VESSLS - Ice Management Diesel		0			0	0	0.00	0.00	0.00	0.00	0.00	0.00	0.00	0.00	0.00	0.00	0.00	0.00	0.00	0.00	0.00	0.00	0.00	0.00
2025 Facility Total Emissions								43.60	26.30	25.51	0.63	1,044.59	30.03	0.00	163.84	0.30	47.09	28.41	27.56	0.69	1,128.15	32.44	0.00	176.95	0.33
EXEMPTION CALCULATION	DISTANCE FROM LAND IN MILES																3,529.80			3,529.80	3,529.80	3,529.80		76,152.27	
	106.0																								
DRILLING	VESSLS- Crew Diesel (2 x week)		7200	370.4112	8889.87	24	26	5.08	3.06	2.97	0.07	121.70	3.50	0.00	19.09	0.04	1.58	0.96	0.93	0.02	37.97	1.09	0.00	5.96	0.01
	VESSLS - Supply Diesel (4 x week)		7200	370.4112	8889.87	24	52	5.08	3.06	2.97	0.07	121.70	3.50	0.00	19.09	0.04	3.17	1.91	1.85	0.05	75.94	2.18	0.00	11.91	0.02
	VESSLS - Tugs Diesel		0	0	0.00	0	0	0.00	0.00	0.00	0.00	0.00	0.00	0.00	0.00	0.00	0.00	0.00	0.00	0.00	0.00	0.00	0.00	0.00	0.00
	VESSLS - Material Tug Diesel		0	0	0.00	0	0	0.00	0.00	0.00	0.00	0.00	0.00	0.00	0.00	0.00	0.00	0.00	0.00	0.00	0.00	0.00	0.00	0.00	0.00
	VESSLS - Crew Diesel		0	0	0.00	0	0	0.00	0.00	0.00	0.00	0.00	0.00	0.00	0.00	0.00	0.00	0.00	0.00	0.00	0.00	0.00	0.00	0.00	0.00
	VESSLS - Supply Diesel		0	0	0.00	0	0	0.00	0.00	0.00	0.00	0.00	0.00	0.00	0.00	0.00	0.00	0.00	0.00	0.00	0.00	0.00	0.00	0.00	0.00
PRODUCTION	VESSLS - Support Diesel		0	0	0.00	0	0	0.00	0.00	0.00	0.00	0.00	0.00	0.00	0.00	0.00	0.00	0.00	0.00	0.00	0.00	0.00	0.00	0.00	0.00
ALASKA-SPECIFIC SOURCES	On-Ice Equipment			GAL/HR	GAL/D																				
	Man Camp - Operation (maximum people per day)		PEOPLE/DAY																						
	VESSLS					HR/D	D/YR																		
	On-Ice – Loader			0	0.0	0	0	0.00	0.00	0.00	0.00	0.00	0.00	0.00	0.00	0.00	0.00	0.00	0.00	0.00	0.00	0.00	0.00	0.00	0.00
	On-Ice – Other Construction Equipment			0	0.0	0	0	0.00	0.00	0.00	0.00	0.00	0.00	0.00	0.00	0.00	0.00	0.00	0.00	0.00	0.00	0.00	0.00	0.00	0.00
	On-Ice – Other Survey Equipment			0	0.0	0	0	0.00	0.00	0.00	0.00	0.00	0.00	0.00	0.00	0.00	0.00	0.00	0.00	0.00	0.00	0.00	0.00	0.00	0.00
	On-Ice – Tractor			0	0.0	0	0	0.00	0.00	0.00	0.00	0.00	0.00	0.00	0.00	0.00	0.00	0.00	0.00	0.00	0.00	0.00	0.00	0.00	0.00
	On-Ice – Truck (for gravel island)			0	0.0	0	0	0.00	0.00	0.00	0.00	0.00	0.00	0.00	0.00	0.00	0.00	0.00	0.00	0.00	0.00	0.00	0.00	0.00	0.00
	On-Ice – Truck (for surveys)			0	0.0	0	0	0.00	0.00	0.00	0.00	0.00	0.00	0.00	0.00	0.00	0.00	0.00	0.00	0.00	0.00	0.00	0.00	0.00	0.00
	Man Camp - Operation		0			0	0	0.00	0.00	0.00	0.00	0.00	0.00	0.00	0.00	0.00	0.00	0.00	0.00	0.00	0.00	0.00	0.00	0.00	0.00
	VESSLS - Hovercraft Diesel		0			0	0	0.00	0.00	0.00	0.00	0.00	0.00	0.00	0.00	0.00	0.00	0.00	0.00	0.00	0.00	0.00	0.00	0.00	0.00
2025 Non-Facility Total Emissions								10.16	6.13	5.95	0.15	243.40	7.00	0.00	38.18	0.07	4.75	2.87	2.78	0.07	113.91	3.28	0.00	17.87	0.03

AIR EMISSIONS CALCULATIONS - 3RD YEAR

COMPANY	AREA		BLOCK	LEASE	FACILITY	WELL				CONTACT	PHONE	REMARKS													
Murphy Exploration & Production	Green Canyon		478	OCS-G 35662	NA	F (005), G and H				Kelley Pisciola	281-698-8519	Drill, Complete and Abandon Well Locations F (to be drilled as GC 478 005), G and H. Note: Locations G and H are intended as respu'd/backup locations.													
OPERATIONS	EQUIPMENT	EQUIPMENT ID	RATING	MAX. FUEL	ACT. FUEL	RUN TIME		MAXIMUM POUNDS PER HOUR										ESTIMATED TONS							
	Diesel Engines		HP	GAL/HR	GAL/D																				
	Nat. Gas Engines		HP	SCF/HR	SCF/D																				
	Burners		MMBTU/HR	SCF/HR	SCF/D	HR/D	D/YR	TSP	PM10	PM2.5	SOx	NOx	VOC	Pb	CO	NH3	TSP	PM10	PM2.5	SOx	NOx	VOC	Pb	CO	NH3
DRILLING	VESSELS- Drilling - Propulsion Engine - Diesel		61800	3179.363	76304.71	24	90	43.60	26.30	25.51	0.63	1044.59	30.03	0.00	163.84	0.30	47.09	28.41	27.56	0.69	1128.15	32.44	0.00	176.95	0.33
	VESSELS- Drilling - Propulsion Engine - Diesel		0	0	0.00	0	0	0.00	0.00	0.00	0.00	0.00	0.00	0.00	0.00	0.00	0.00	0.00	0.00	0.00	0.00	0.00	0.00	0.00	
	VESSELS- Drilling - Propulsion Engine - Diesel		0	0	0.00	0	0	0.00	0.00	0.00	0.00	0.00	0.00	0.00	0.00	0.00	0.00	0.00	0.00	0.00	0.00	0.00	0.00	0.00	
	VESSELS- Drilling - Propulsion Engine - Diesel		0	0	0.00	0	0	0.00	0.00	0.00	0.00	0.00	0.00	0.00	0.00	0.00	0.00	0.00	0.00	0.00	0.00	0.00	0.00	0.00	
	Vessels - Diesel Boiler		0			0	0	0.00	0.00	0.00	0.00	0.00	0.00	0.00	0.00	0.00	0.00	0.00	0.00	0.00	0.00	0.00	0.00	0.00	
	Vessels – Drilling Prime Engine, Auxiliary		0	0	0.00	0	0	0.00	0.00	0.00	0.00	0.00	0.00	0.00	0.00	0.00	0.00	0.00	0.00	0.00	0.00	0.00	0.00	0.00	
FACILITY INSTALLATION	VESSELS - Heavy Lift Vessel/Derrick Barge Diesel		0	0	0.00	0	0	0.00	0.00	0.00	0.00	0.00	0.00	0.00	0.00	0.00	0.00	0.00	0.00	0.00	0.00	0.00	0.00	0.00	
DRILLING WELL TEST	Liquid Flaring		BPD			0	0	0.00	0.00	0.00	0.00	0.00	0.00	0.00	0.00	0.00	0.00	0.00	0.00	0.00	0.00	0.00	0.00	0.00	
	COMBUSTION FLARE - no smoke			0		0	0	0.00	0.00	0.00	0.00	0.00	0.00	0.00	0.00	0.00	0.00	0.00	0.00	0.00	0.00	0.00	0.00	0.00	
	COMBUSTION FLARE - light smoke			0		0	0	0.00	0.00	0.00	0.00	0.00	0.00	0.00	0.00	0.00	0.00	0.00	0.00	0.00	0.00	0.00	0.00		
	COMBUSTION FLARE - medium smoke			0		0	0	0.00	0.00	0.00	0.00	0.00	0.00	0.00	0.00	0.00	0.00	0.00	0.00	0.00	0.00	0.00	0.00		
	COMBUSTION FLARE - heavy smoke			0		0	0	0.00	0.00	0.00	0.00	0.00	0.00	0.00	0.00	0.00	0.00	0.00	0.00	0.00	0.00	0.00	0.00		
ALASKA-SPECIFIC SOURCES	VESSELS		MMBTU/HR			HR/D	D/YR																		
	VESSELS - Ice Management Diesel		0			0	0	0.00	0.00	0.00	0.00	0.00	0.00	0.00	0.00	0.00	0.00	0.00	0.00	0.00	0.00	0.00	0.00	0.00	
2026	Facility Total Emissions							43.60	26.30	25.51	0.63	1,044.59	30.03	0.00	163.84	0.30	47.09	28.41	27.56	0.69	1,128.15	32.44	0.00	176.95	0.33
EXEMPTION CALCULATION	DISTANCE FROM LAND IN MILES																3,529.80			3,529.80	3,529.80	3,529.80		76,152.27	
	106.0																								
DRILLING	VESSELS- Crew Diesel (2 x week)		7200	370.4112	8889.87	24	26	5.08	3.06	2.97	0.07	121.70	3.50	0.00	19.09	0.04	1.58	0.96	0.93	0.02	37.97	1.09	0.00	5.96	0.01
	VESSELS - Supply Diesel (4 x week)		7200	370.4112	8889.87	24	52	5.08	3.06	2.97	0.07	121.70	3.50	0.00	19.09	0.04	3.17	1.91	1.85	0.05	75.94	2.18	0.00	11.91	0.02
	VESSELS - Tugs Diesel		0	0	0.00	0	0	0.00	0.00	0.00	0.00	0.00	0.00	0.00	0.00	0.00	0.00	0.00	0.00	0.00	0.00	0.00	0.00	0.00	
	VESSELS - Material Tug Diesel		0	0	0.00	0	0	0.00	0.00	0.00	0.00	0.00	0.00	0.00	0.00	0.00	0.00	0.00	0.00	0.00	0.00	0.00	0.00	0.00	
	VESSELS - Crew Diesel		0	0	0.00	0	0	0.00	0.00	0.00	0.00	0.00	0.00	0.00	0.00	0.00	0.00	0.00	0.00	0.00	0.00	0.00	0.00	0.00	
	VESSELS - Supply Diesel		0	0	0.00	0	0	0.00	0.00	0.00	0.00	0.00	0.00	0.00	0.00	0.00	0.00	0.00	0.00	0.00	0.00	0.00	0.00	0.00	
PRODUCTION	VESSELS - Support Diesel		0	0	0.00	0	0	0.00	0.00	0.00	0.00	0.00	0.00	0.00	0.00	0.00	0.00	0.00	0.00	0.00	0.00	0.00	0.00	0.00	
ALASKA-SPECIFIC SOURCES	On-Ice Equipment			GAL/HR	GAL/D																				
	Man Camp - Operation (maximum people per day)		PEOPLE/DAY																						
	VESSELS		NA			HR/D	D/YR																		
	On-Ice – Loader			0	0.0	0	0	0.00	0.00	0.00	0.00	0.00	0.00	0.00	0.00	0.00	0.00	0.00	0.00	0.00	0.00	0.00	0.00	0.00	
	On-Ice – Other Construction Equipment			0	0.0	0	0	0.00	0.00	0.00	0.00	0.00	0.00	0.00	0.00	0.00	0.00	0.00	0.00	0.00	0.00	0.00	0.00	0.00	
	On-Ice – Other Survey Equipment			0	0.0	0	0	0.00	0.00	0.00	0.00	0.00	0.00	0.00	0.00	0.00	0.00	0.00	0.00	0.00	0.00	0.00	0.00	0.00	
	On-Ice – Tractor			0	0.0	0	0	0.00	0.00	0.00	0.00	0.00	0.00	0.00	0.00	0.00	0.00	0.00	0.00	0.00	0.00	0.00	0.00	0.00	
	On-Ice – Truck (for gravel island)			0	0.0	0	0	0.00	0.00	0.00	0.00	0.00	0.00	0.00	0.00	0.00	0.00	0.00	0.00	0.00	0.00	0.00	0.00	0.00	
	On-Ice – Truck (for surveys)			0	0.0	0	0	0.00	0.00	0.00	0.00	0.00	0.00	0.00	0.00	0.00	0.00	0.00	0.00	0.00	0.00	0.00	0.00	0.00	
	Man Camp - Operation		0			0	0	0.00	0.00	0.00	0.00	0.00	0.00	0.00	0.00	0.00	0.00	0.00	0.00	0.00	0.00	0.00	0.00	0.00	
	VESSELS - Hovercraft Diesel		0			0	0	0.00	0.00	0.00	0.00	0.00	0.00	0.00	0.00	0.00	0.00	0.00	0.00	0.00	0.00	0.00	0.00	0.00	
	2026	Non-Facility Total Emissions						10.16	6.13	5.95	0.15	243.40	7.00	0.00	38.18	0.07	4.75	2.87	2.78	0.07	113.91	3.28	0.00	17.87	0.03

AIR EMISSIONS CALCULATIONS

COMPANY		AREA	BLOCK	LEASE	FACILITY	WELL			
Murphy Exploration & Production Company - USA		Green Canyon	478	OCS-G 35662	NA	F (to be drilled as GC 478 005), G and H (G and H are intended as respud/backup locations)			
Year	Facility Emitted Substance								
	TSP	PM10	PM2.5	SOx	NOx	VOC	Pb	CO	NH3
2024	47.09	28.41	27.56	0.69	1128.15	32.44	0.00	176.95	0.33
2025	47.09	28.41	27.56	0.69	1128.15	32.44	0.00	176.95	0.33
2026	47.09	28.41	27.56	0.69	1128.15	32.44	0.00	176.95	0.33
Allowable	3529.80			3529.80	3529.80	3529.80		76152.27	

SECTION 8 OIL SPILL INFORMATION

8.1 OIL SPILL RESPONSE PLANNING

All the proposed activities and facilities in this EP will be covered by the Regional OSRP filed by Murphy Exploration & Production Company – USA (Company No. 02647), last approved on November 6, 2023 (OSRP Control No. O-521).

8.2 SPILL RESPONSE SITES

Primary Response Equipment Location	Preplanned Staging Location
Houma, Louisiana	Houma, Louisiana
Leeville, Louisiana	Fourchon, Louisiana
Venice, Louisiana	Venice, Louisiana

8.3 OSRO INFORMATION

Murphy's primary equipment providers are Clean Gulf Associated (CGA) and Marine Spill Response Corporation (MSRC). Clean Gulf Associates Services, LLC (CGAS) will provide the closest available personnel, as well as a CGAS supervisor to operate the equipment. MSRC personnel are responsible for operating MSRC response equipment.

8.4 WORST-CASE SCENARIO DETERMINATION

Category	Regional OSRP WCD - Drilling	EP WCD - Drilling
Type of activity	>10 miles drilling	>10 miles drilling
Facility location (area/block)	MC 600	GC 389
Facility designation	Well Location A	Well Location F
Distance to nearest shoreline (miles)	53 miles	106 miles
Storage tanks (bbl)	0	0
Uncontrolled blowout (bbl)	335,032 bbls	260,819 bbls
Total volume (bbl)	335,032 bbls	260,819 bbls
Type of oil(s) (crude, condensate, diesel)	Crude	Crude
API gravity	30°	34°

Calculations and assumptions for the WCD were reviewed and approved under LLOG's Initial Exploration Plan, Control No. N-10054. Murphy has determined that the worst-case scenario from drilling activities proposed in this EP does not supersede the worst-case scenario from the approved Regional OSRP.

Since Murphy has the capability to respond to the worst-case spill scenario included in our Regional OSRP last approved on November 6, 2023, and since the worst-case scenario determined for our EP does not replace the worst-case scenario in our Regional OSRP, Murphy hereby certifies that Murphy has the capability to respond, to the maximum extent practicable, to a worst-case discharge, or a substantial threat of such a discharge, resulting from the activities proposed in this EP.

8.5 OIL SPILL RESPONSE DISCUSSION

The Oil Spill Response Discussion is included as **Attachment 8-A**.

ATTACHMENT 8-A

SPILL RESPONSE DISCUSSION

For the purpose of NEPA and Coastal Zone Management Act analysis, the largest spill volume originating from the proposed activity would be a well blowout during drilling operations, estimated to be 260,819 barrels of crude oil with an API gravity of 34°.

Land Segment and Resource Identification

Trajectories of a spill and the probability of it impacting a land segment have been projected utilizing information in the BOEM Oil Spill Risk Analysis Model (OSRAM) for the Central and Western Gulf of Mexico available on the BOEM website. The results are shown in **Figure 1**. The BOEM OSRAM identifies a 5% probability of impact to the shorelines of Cameron Parish, Louisiana within 30 days. Cameron Parish includes the east side of Sabine Lake, Sabine National Wildlife Refuge, Calcasieu Lake, Lacassine National Wildlife Refuge (inland) and Grand Lake. Cameron Parish also includes the area along the coastline from Sabine Pass to Big Constance Lake in Rockefeller Wildlife Refuge. This region is composed of open public beaches, marshlands and swamps. It serves as a habitat for numerous birds, finfish and other animals, including several rare, threatened and endangered species.

Response

Murphy will make every effort to respond to the Worst Case Discharge as effectively as practicable. A description of the response equipment under contract to contain and recover the Worst Case Discharge is shown in **Figure 2**.

Using the estimated chemical and physical characteristics of crude oil, an ADIOS weathering model was run on a similar product from the ADIOS oil database. The results indicate 14% or approximately 36,515 barrels of crude oil would be evaporated/dispersed within 24 hours, with approximately 224,304 barrels remaining.

Natural Weathering Data: GC 389, Well Location F	Barrels of Oil
WCD Volume	260,819
Less 14% natural evaporation/dispersion	36,515
Remaining volume	224,304

Figure 2 outlines equipment, personnel, materials and support vessels as well as temporary storage equipment available to respond to the worst case discharge. The volume accounts for the amount remaining after evaporation/dispersion at 24 hours. The list estimates individual times needed for procurement, load out, travel time to the site and deployment. **Figure 2** also indicates how operations will be supported.

Murphy's Oil Spill Response Plan includes alternative response technologies such as dispersants and in-situ burn. Strategies will be decided by Unified Command based on an operations safety analysis, the size of the spill, weather and potential impacts. If aerial dispersants are utilized, 8

sorties (9,600 gallons) from the DC-3 aircraft and 4 sorties (8,000 gallons) from the Basler aircraft would provide a daily dispersant capability of 7,540 barrels. If the conditions are favorable for in-situ burning, the proper approvals have been obtained and the proper planning is in place, in-situ burning of oil may be attempted. Slick containment boom would be immediately called out and on-scene as soon as possible. Offshore response strategies may include attempting to skim utilizing CGA and MSRC spill response equipment, with a total derated skimming capacity of 822,944 barrels. Temporary storage associated with skimming equipment equals 194,996 barrels. If additional storage is needed, various storage barges with a total capacity 640,000+ bbls may be mobilized and centrally located to provide temporary storage and minimize off-loading time. **Safety is first priority. Air monitoring will be accomplished and operations deemed safe prior to any containment/skimming attempts.**

If the spill went unabated, shoreline impact in Cameron Parish, Louisiana would depend upon existing environmental conditions. Shoreline protection would include the use of CGA and MSRC near shore and shallow water skimmers with a totaled derated skimming capacity of 269,968 barrels. Temporary storage associated with skimming equipment equals 9,241 barrels. If additional storage is needed, various storage barges with a total capacity 281,000+ bbls may be mobilized and centrally located to provide temporary storage and minimize off-loading time. Onshore response may include the deployment of shoreline boom on beach areas, or protection and sorbent boom on vegetated areas. A Master Service Agreement with E3 OMI will ensure access to 31,700 feet of 18" shoreline protection boom. **Figure 2** outlines individual times needed for procurement, load out, travel time to the site and deployment. Strategies would be based upon surveillance and real time trajectories that depict areas of potential impact given actual sea and weather conditions. Applicable Area Contingency Plans (ACPs), Geographic Response Plans (GRPs), and Unified Command (UC) will be consulted to ensure that environmental and special economic resources are correctly identified and prioritized to ensure optimal protection. Shoreline protection strategies depict the protection response modes applicable for oil spill clean-up operations. As a secondary resource, the State of Louisiana Initial Oil Spill Response Plan will be consulted as appropriate to provide detailed shoreline protection strategies and describe necessary action to keep the oil spill from entering Louisiana's coastal wetlands. The UC should take into consideration all appropriate items detailed in Tactics discussion of this Appendix. The UC and their personnel have the option to modify the deployment and operation of equipment to allow for a more effective response to site-specific circumstances. Murphy's contract Incident Management Team has access to the applicable ACP(s) and GRP(s).

Based on the anticipated worst case discharge scenario, Murphy can be onsite with contracted oil spill recovery equipment with adequate response capacity to contain and recover surface hydrocarbons, and prevent land impact, to the maximum extent practicable, within an estimated 72 hours (based on the equipment's Effective Daily Recovery Capacity (EDRC)).

Initial Response Considerations

Actual actions taken during an oil spill response will be based on many factors to include but not be limited to:

- Safety
- Weather
- Equipment and materials availability
- Ocean currents and tides
- Location of the spill
- Product spilled
- Amount spilled
- Environmental risk assessments
- Trajectory and product analysis
- Well status, i.e., shut in or continual release

Murphy will take action to provide a safe, aggressive response to contain and recover as much of the spilled oil as quickly as it is safe to do so. In an effort to protect the environment, response actions will be designed to provide an “in-depth” protection strategy meant to recover as much oil as possible as far from environmentally sensitive areas as possible. Safety will take precedence over all other considerations during these operations.

Coordination of response assets will be supervised by the designation of a SIMOPS group as necessary for close quarter vessel response activities. Most often, this group will be used during source control events that require a significant number of large vessels operating independently to complete a common objective, in close coordination and support of each other. This group must also monitor the subsurface activities of each vessel (ROV, dispersant application, well control support, etc.). The SIMOPS group leader reports to the Source Control Section Chief.

In addition, these activities will be monitored by the Incident Management Team (IMT) and Unified Command via a structured Common Operating Picture (COP) established to track resource and slick movement in real time.

Upon notification of a spill, the following actions will be taken:

- Information will be confirmed
- An assessment will be made and initial objectives set
- OSROs and appropriate agencies will be notified
- ICS 201, Initial Report Form completed
- Initial Safety plan will be written and published
- Unified Command will be established
 - Overall safety plan developed to reflect the operational situation and coordinated objectives
 - Areas of responsibility established for Source Control and each surface operational site
 - On-site command and control established

Offshore Response Actions

Equipment Deployment

Surveillance

- Surveillance Aircraft: within two hours of QI notification, or at first light
- Provide trained observer to provide on site status reports
- Provide command and control platform at the site if needed
- Continual surveillance of oil movement by remote sensing systems, aerial photography and visual confirmation
- Continual monitoring of vessel assets using vessel monitoring systems

Dispersant application assets

- Put ASI on standby
- With the FOSC, conduct analysis to determine appropriateness of dispersant application (refer to Section 18)
- Gain FOSC approval for use of dispersants on the surface
- Deploy aircraft in accordance with a plan developed for the actual situation
- Coordinate movement of dispersants, aircraft, and support equipment and personnel
- Confirm dispersant availability for current and long range operations
- Start ordering dispersant stocks required for expected operations

Containment boom

- Call out early and expedite deployment to be on scene ASAP
- Ensure boom handling and mooring equipment is deployed with boom
- Provide continuing reports to vessels to expedite their arrival at sites that will provide for their most effective containment
- Use Vessels of Opportunity (VOO) to deploy and maintain boom

Oceangoing Boom Barge

- Containment at the source
- Increased/enhanced skimmer encounter rate
- Protection booming

In-situ Burn assets

- Determine appropriateness of in-situ burn operation in coordination with the FOSC and affected SOSC
- Determine availability of fire boom and selected ignition systems
- Start ordering fire boom stocks required for expected operations
- Contact boom manufacturer to provide training & tech support for operations, if required
- Determine assets to perform on water operation
- Build operations into safety plan
- Conduct operations in accordance with an approved plan
- Initial test burn to ensure effectiveness

Dedicated off-shore skimming systems

General

- Deployed to the highest concentration of oil
- Assets deployed at safe distance from aerial dispersant and in-situ burn operations

CGA HOSS Barge

- Use in areas with heaviest oil concentrations
- Consider for use in areas of known debris (seaweed, and other floating materials)

CGA 95' Fast Response Vessels (FRVs)

- Designed to be a first vessel on scene
- Capable of maintaining the initial Command and Control function for on water recovery operations
- 24 hour oil spill detection capability
- Highly mobile and efficient skimming capability
- Use as far off-shore as safely possible

CGA FRUs

- To the area of the thickest oil
- Use as far off-shore as allowed
- VOOs 140' – 180' in length
- VOOs with minimum of 18' x 38' or 23' x 50' of optimum deck space
- VOOs in shallow water should have a draft of <10 feet when fully loaded

T&T Koseq Skimming Systems

- To the area of the thickest oil
- Use as far off-shore as allowed
- VOOs with a minimum of 2,000 bbls storage capacity
- VOOs at least 200' in length
- VOOs with deck space of 100' x 40' to provide space for arms, tanks, and crane
- VOOs for shallow water should be deck barges with a draft of <10 feet when fully loaded

Storage Vessels

- Establish availability of CGA contracted assets (See Appendix E)
- Early call out (to allow for tug boat acquisition and deployment speeds)
- Phase mobilization to allow storage vessels to arrive at the same time as skimming systems
- Position as closely as possible to skimming assets to minimize offloading time

Vessels of Opportunity (VOO)

- Use Murphy's contracted resources as applicable
- Industry vessels are ideal for deployment of Vessel of Opportunity Skimming Systems (VOSS)
- Acquire additional resources as needed
- Consider use of local assets, i.e. fishing and pleasure craft for ISB operations or boom tending
- Expect mission specific and safety training to be required
- Plan with the US Coast Guard for vessel inspections
- Place VOOs in Division or Groups as needed
- Use organic on-board storage if appropriate
- Maximize non-organic storage appropriate to vessel limitations
- Decant as appropriate after approval to do so has been granted
- Assign bulk storage barges to each Division/Group
- Position bulk storage barges as close to skimming units as possible
- Utilize large skimming vessel (e.g. barges) storage for smaller vessel offloading
- Maximize skimming area (swath) to the optimum width given sea conditions and available equipment
- Maximize use of oleophilic skimmers in all operations, but especially offshore
- Nearshore, use shallow water barges and shuttle to skimming units to minimize offloading time
- Plan and equip to use all offloading capabilities of the storage vessel to minimize offloading time

Adverse Weather Operations:

In adverse weather, when seas are ≥ 3 feet, the use of larger recovery and storage vessels, oleophilic skimmers, and large offshore boom will be maximized. KOSEQ Arm systems are built for rough conditions, and they should be used until their operational limit (9.8' seas) is met. Safety will be the overriding factor in all operations and will cease at the order of the Unified Command, vessel captain, or in an emergency, "stop work" may be directed by any crew member.

Surface Oil Recovery Considerations and Tactics (Offshore and Near-shore Operations)

Maximization of skimmer-oil encounter rate

- Place barges in skimming task forces, groups, etc., to reduce recovered oil offloading time
- Place barges alongside skimming systems for immediate offloading of recovered oil when practicable
- Use two vessels, each with heavy sea boom, in an open-ended "V" configuration to funnel surface oil into a trailing skimming unit's organic, V-shaped boom and skimmer (see page 7, *CGA Equipment Guide Book and Tactic Manual* (CGATM))

- Use secondary vessels and heavy sea boom to widen boom swath beyond normal skimming system limits (see page 15, CGATM)
- Consider night-time operations, first considering safety issues
- Utilize all available advanced technology systems (IR, X-Band Radar, etc.) to determine the location of, and move to, recoverable oil
- Confirm the presence of recoverable oil prior to moving to a new location

Maximize skimmer system efficiency

- Place weir skimming systems in areas of calm seas and thick oil
- Maximize the use of oleophilic skimming systems in heavier seas
- Place less mobile, high EDRC skimming systems (e.g. HOSS Barge) in the largest pockets of the heaviest oil
- Maximize onboard recovered oil storage for vessels.
- Obtain authorization for decanting of recovered water as soon as possible
- Use smaller, more agile skimming systems to recover streamers of oil normally found farther from the source. Place recovered oil barges nearby

Recovered Oil Storage

- Smaller barges in larger quantities will increase flexibility for multi-location skimming operations
- Place barges in skimming task forces, groups, etc., to reduce recovered oil offloading time
- Procure and deploy the maximum number of portable tanks to support Vessel of Opportunity Skimming Systems if onboard storage is not available
- Maximize use of the organic recovered oil storage capacity of the skimming vessel

Command, Control, and Communications (C³)

- Publish, implement, and fully test an appropriate communications plan
- Design an operational scheme, maintaining a manageable span of control
- Designate and mark C³ vessels for easy aerial identification
- Designate and employ C³ aircraft for task forces, groups, etc.
- Use reconnaissance air craft and Rapid Response Teams (RAT) to confirm the presence of recoverable oil

On Water Recovery Group

When the first skimming vessel arrives on scene, a complete site assessment will be conducted before recovery operations begin. Once it is confirmed that the air monitoring readings for O₂, LEL, H₂S, CO, VOC, and Benzene are all within the permissible limits, oil recovery operations may begin.

As skimming vessels arrive, they will be organized to work in areas that allow for the most efficient vessel operation and free vessel movement in the recovery of oil. Vessel groups will vary in structure as determined by the Operations Section of the Unified Command, but will generally consist, at a minimum, of the following dedicated assets:

- 3 to 5 – Offshore skimming vessels (recovery)
- 1 – Tank barge (temporary storage)
- 1 – Air asset (tactical direction)
- 2 – Support vessels (crew/utility for supply)
- 6 to 10 – Boom vessels (enhanced booming)

Example (Note: Actual organization of TFs will be dependent on several factors including, asset availability, weather, spilled oil migration, currents, etc.)

The 95' FRV Breton Island out of Venice arrives on scene and conducts an initial site assessment. Air monitoring levels are acceptable and no other visual threats have been observed. The area is cleared for safe skimming operations. The Breton Island assumes command and control (CoC) of on-water recovery operations until a dedicated non-skimming vessel arrives to relieve it of those duties.

A second 95' FRV arrives and begins recovery operations alongside the Breton Island. Several more vessels begin to arrive, including a third 95' FRV out of Galveston, the HOSS Barge (High Volume Open Sea Skimming System) out of Harvey, a boom barge (CGA 300) with 25,000' of 42" auto boom out of Leeville, and 9 Fast Response Units (FRUs) from the load-out location at C-Port in Port Fourchon.

As these vessels set up and begin skimming, they are grouped into task forces (TFs) as directed by the Operations Section of the Unified Command located at the command post.

Initial set-up and potential actions:

- A 1,000 meter safety zone has been established around the incident location for vessels involved in Source Control
- The HOSS Barge is positioned facing the incident location just outside of this safety zone or at the point where the freshest oil is reaching the surface
- The HOSS Barge engages its Oil Spill Detection (OSD) system to locate the heaviest oil and maintains that ability for 24-hour operations

- The HOSS Barge deploys 1,320' of 67" Sea Sentry boom on each side, creating a swath width of 800'
- The Breton Island and H.I. Rich skim nearby, utilizing the same OSD systems as the HOSS Barge to locate and recover oil
- Two FRUs join this group and it becomes TF1
- The remaining 7 FRUs are split into a 2 and 3 vessel task force numbered TF2 and TF3
- A 95' FRV is placed in each TF
- The boom barge (CGA 300) is positioned nearby and begins deploying auto boom in sections between two utility vessels (1,000' to 3,000' of boom, depending on conditions) with chain-link gates in the middle to funnel oil to the skimmers
- The initial boom support vessels position in front of TF2 and TF3
- A 100,000+ barrel offshore tank barge is placed with each task force as necessary to facilitate the immediate offload of skimming vessels

The initial task forces (36 hours in) may be structured as follows:

TF 1

- 1 – 95' FRV
- 1 – HOSS Barge with 3 tugs
- 2 – FRUs
- 1 – 100,000+ barrel tank barge and associated tug(s)
- 1 – Dedicated air asset for tactical direction
- 8 – 500' sections of auto boom with gates
- 8 – Boom-towing vessels
- 2 – Support vessels (crew/utility)

TF 2

- 1 – 95' FRV
- 4 – FRUs
- 1 – 100,000+ barrel tank barge and associated tug(s)
- 1 – Dedicated air asset for tactical direction
- 10 – 500' sections of auto boom with gates
- 10 – Boom-towing vessels
- 2 – Support vessels (crew/utility)

TF 3

- 1 – 95' FRV
- 3 – FRUs
- 1 – 100,000+ barrel tank barge and associated tug(s)
- 1 – Dedicated air asset for tactical direction
- 8 – 500' sections of auto boom with gates
- 8 – Boom-towing vessels
- 2 – Support vessels (crew/utility)

Offshore skimming equipment continues to arrive in accordance with the ETA data listed in figure H.3a; this equipment includes 2 AquaGuard skimmers and 11 sets of Koseq Rigid Skimming Arms. These high volume heavy weather capable systems will be divided into functional groups and assigned to specific areas by the Operations Section of the Unified Command.

At this point of the response, the additional TFs may assume the following configurations:

TF 4

- 2 – Sets of Koseq Rigid Skimming Arms w/ associated 200'+ PIDVs
- 1 – AquaGuard Skimmer
- 1 – 100,000+ barrel tank barge and associated tug(s)
- 1 – Dedicated air asset for tactical direction
- 2 – Support vessels (crew/utility)
- 6 – 500' sections of auto boom with gates
- 6 – Boom-towing vessels

TF 5

- 3 – Sets of Koseq Rigid Skimming Arms w/ associated 200'+ PIDVs
- 1 – AquaGuard Skimmer
- 1 – 100,000+ barrel tank barge and associated tug(s)
- 1 – Dedicated air asset for tactical direction
- 2 – Support vessels (crew/utility)
- 8 – 500' sections of auto boom with gates
- 8 – Boom-towing vessels

TF 6

- 3 – Sets of Koseq Rigid Skimming Arms w/ associated 200'+ PIDVs
- 1 – 100,000+ barrel tank barge and associated tug(s)
- 1 – Dedicated air asset for tactical direction
- 2 – Support vessels (crew/utility)
- 6 – 500' sections of auto boom with gates
- 6 – Boom-towing vessels

TF 7

- 3 – Sets of Koseq Rigid Skimming Arms w/ associated 200'+ PIDVs
- 1 – 100,000+ barrel tank barge and associated tug(s)
- 1 – Dedicated air asset for tactical direction
- 2 – Support vessels (crew/utility)
- 6 – 500' sections of auto boom with gates
- 6 – Boom-towing vessels

CGA Minimum Acceptable Capabilities for Vessels of Opportunity (VOO)

Minimum acceptable capabilities of Petroleum Industry Designed Vessels (PIDV) for conducting Vessel of Opportunity (VOO) skimming operations are shown in the table below. PIDVs are “purpose-built” to provide normal support to offshore oil and gas operators. They include but are not limited to utility boats, offshore supply vessels, etc. They become VOOs when tasked with oil spill response duties.

Capability	FRU	KOSEQ	AquaGuard
Type of Vessel	Utility Boat	Offshore Supply Vessel	Utility Boat
Operating parameters			
Sea State	3-5 ft max	9.8 ft max	3-5 ft max
Skimming speed	≤1 kt	≤3 kts	≤1 kt
Vessel size			
Minimum Length	100 ft	200 ft	100 ft
Deck space for: <ul style="list-style-type: none">• Tank(s)• Crane(s)• Boom Reels• Hydraulic Power Units• Equipment Boxes	18x32 ft	100x40 ft	18x32 ft
Communication Assets	Marine Band Radio	Marine Band Radio	Marine Band Radio

Tactical use of Vessels of Opportunity (VOO): Murphy will take all possible measures to maximize the oil-to-skimmer encounter rate of all skimming systems, to include VOOs, as discussed in this section. VOOs will normally be placed within an On-water recovery unit as shown in figures below.

Skimming Operations: PIDVs are the preferred VOO skimming platform. OSROs are more versed in operating on these platforms and the vessels are generally large enough with crews more likely versed in spill response operations. They also have a greater possibility of having on-board storage capacity and the most likely vessels to be under contract, and therefore more readily available to the operator. These vessels would normally be assigned to an on-water recovery group/division (see figure below) and outfitted with a VOSS suited for their size and capabilities. Specific tactics used for skimming operations would be dependent upon many parameters which include, but are not limited to, safety concerns, weather, type VOSS on board, product being recovered, and area of oil coverage. Planners would deploy these assets with the objective of safely maximizing oil- to-skimmer encounter rate by taking actions to minimize non-skimming time and maximizing boom swath. Specific tactical configurations are shown in figures below.

The Fast Response Unit (FRU): A self-contained, skid based, skimming system that is deployed from the right side of a vessel of opportunity (VOO). An outrigger holds a 75' long section of air inflatable boom in place that directs oil to an apex for recovery via a Foilex 250 weir skimmer. The outrigger creates roughly a 40' swath width dependent on the VOO beam. The lip of the collection bowl on the skimmer is placed as close to the oil and water interface as possible to maximize oil recovery and minimize water retention. The skimmer then pumps all fluids recovered to the storage tank where it is allowed to settle, and with the approval of the Coast Guard, the water is decanted from the bottom of the tank back into the water ahead of the containment boom to be recycled through the system. Once the tank is full of as much pure recovered oil as possible it is offloaded to a storage barge for disposal in accordance with an approved disposal plan. A second 100 barrel storage tank can be added if the appropriate amount of deck space is available to use as secondary storage.

Tactical Overview

Mechanical Recovery – The FRU is designed to provide fast response skimming capability in the offshore and nearshore environment in a stationary or advancing mode. It provides a rated daily recovery capacity of 4,100 barrels. An additional boom reel with 440' of offshore boom can be deployed along with the FRU, and a second support vessel for boom towing, to extend the swath width when attached to the end of the fixed boom. The range and sustainability offshore is dependent on the VOO that the unit is placed on, but generally these can stay offshore for extended periods. The FRU works well independently or assigned with other on-water recovery assets in a task force. In either case, it is most effective when a designated aircraft is assigned to provide tactical direction to ensure the best placement in recoverable oil.


Maximum Sea Conditions – Under most circumstances the FRU can maintain standard oil spill recovery operations in 2' to 4' seas. Ultimately, the Coast Guard licensed Captain in charge of the VOO (with input from the CGAS Supervisor assigned) will be responsible to determine when the sea conditions have surpassed the vessel's safe operating capabilities.

Possible Task Force Configuration (Multiple VOOs can be deployed in a task force)

- 1 – VOO (100' to 165' Utility or Supply Vessel)
- 1 – Boom reel w/support vessel for towing
- 1 – Tank barge (offshore) for temporary storage
- 1 – Utility/Crewboat (supply)
- 1 – Designated spotter aircraft



The VOSS (yellow) is being deployed and connected to an out-rigged arm. This is suitable for collection in both large pockets of oil and for recovery of streaming oil. The oil-to-skimmer encounter rate is limited by the length of the arm. Skimming pace is ≤ 1 knot.



Through the use of an additional VOO, and using extended sea boom, the swath of the VOSS is increased therefore maximizing the oil-to-skimmer encounter rate. Skimming pace is ≤ 1 knot.

The Koseq Rigid Sweeping Arm: A skimming system deployed on a vessel of opportunity. It requires a large Offshore or Platform Supply Vessel (OSV/PSV), greater than 200' with at least 100' x 50' of free deck space. On each side of the vessel, a 50' long rigid framed Arm is deployed that consists of pontoon chambers to provide buoyancy, a smooth nylon face, and a hydraulically adjustable mounted weir skimmer. The Arm floats independently of the vessel and is attached by a tow bridle and a lead line. The movement of the vessel forward draws the rubber end seal of the arm against the hull to create a collection point for free oil directed to the weir by the Arm face. The collection weir is adjusted to keep the lip as close to the oil water interface as possible to maximize oil recovery while attempting to minimize excess water collection. A transfer pump (combination of positive displacement, screw type and centrifuge suited for highly viscous oils) pump the recovered liquid to portable tanks and/or dedicated fixed storage tanks onboard the vessel. After being allowed to sit and separate, with approval from the Coast Guard, the water can be decanted (pumped off) in front of the collection arm to be reprocessed through the system. Once full with as much pure recovered oil as possible, the oil is transferred to a temporary storage barge where it can be disposed of in accordance with an approved disposal plan.

Tactical Overview

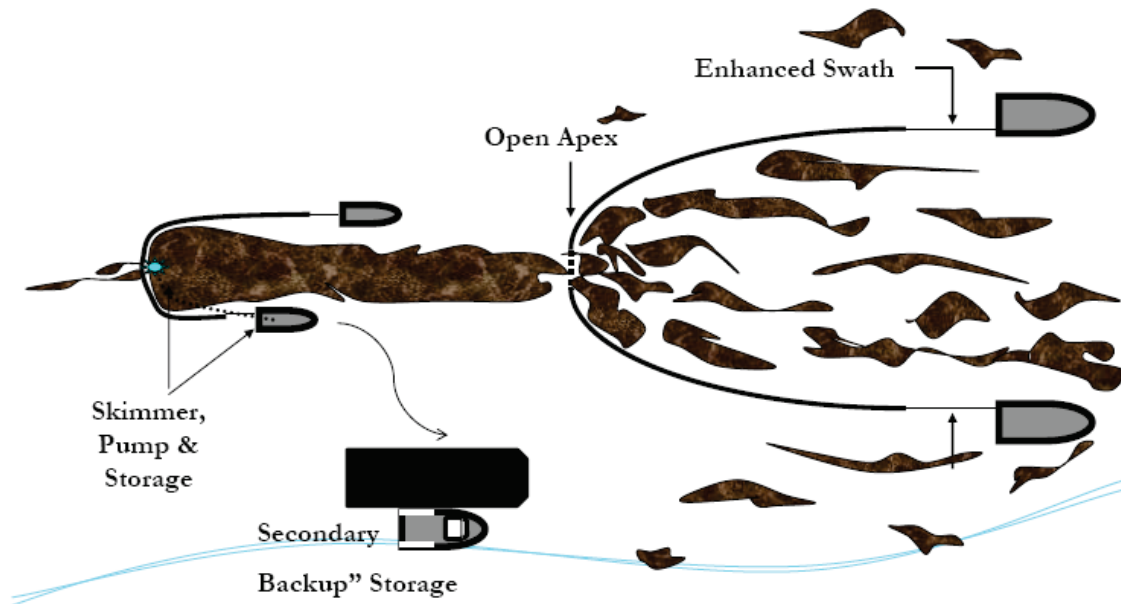
Mechanical Recovery – Deployed on large vessels of opportunity (VOO) the Koseq Rigid Sweeping Arms are high volume surge capacity deployed to increase recovery capacity at the source of a large oil spill in the offshore and outer nearshore environment of the Gulf of Mexico. They are highly mobile and sustainable in rougher sea conditions than normal skimming vessels (9.8' seas). The large Offshore Supply Vessels (OSV) required to deploy the Arms are able to remain on scene for extended periods, even when sea conditions pick up. Temporary storage on deck in portable tanks usually provides between 1,000 and 3,000 bbls. In most cases, the OSV will be able to pump 20% of its deadweight into the liquid mud tanks in accordance with the vessels Certificate of Inspection (COI). All storage can be offloaded utilizing the vessels liquid transfer system.

Maximum Sea Conditions - Under most circumstances the larger OSVs are capable of remaining on scene well past the Skimming Arms maximum sea state of 9.8'. Ultimately it will be the decision of the VOO Captain, with input from the T&T Supervisor onboard, to determine when the sea conditions have exceeded the safe operating conditions of the vessel.

Command and Control – The large OSVs in many cases have state of the art communication and electronic systems, as well as the accommodations to support the function of directing all skimming operations offshore and reporting back to the command post.

Possible Task Force Configuration (Multiple Koseq VOOs can be deployed in a task force)

- 1 – \geq 200' Offshore Supply Vessels (OSV) with set of Koseq Arms
- 2 to 4 portable storage tanks (500 bbl)
- 1 – Modular Crane Pedestal System set (MCPS) or 30 cherry picker (crane) for deployment
- 1 – Tank barge (offshore) for temporary storage
- 1 – Utility/Crewboat (supply)
- 1 – Designated spotter aircraft
- 4 – Personnel (4 T&T OSRO)



Scattered oil is “caught” by two VOO and collected at the apex of the towed sea boom. The oil moves through a “gate” at that apex, forming a larger stream of oil which moves into the boom of the skimming vessel. Operations are paced at >1 . A recovered oil barge stationed nearby to minimize time taken to offload recovered oil.



This is a depiction of the same operation as above but using KOSEQ Arms. In this configuration, the collecting boom speed dictates the operational pace at ≥ 1 knot to minimize entrainment of the oil.

Clean Gulf Associates (CGA) Procedure for Accessing Member-Contracted and other Vessels of Opportunity (VOOs) for Spill Response

- CGA has procedures in place for CGA member companies to acquire vessels of opportunity (VOOs) from an existing CGA member's contracted fleet or other sources for the deployment of CGA portable skimming equipment including Koseq Arms, Fast Response Units (FRUs) and any other portable skimming system(s) deemed appropriate for the response for a potential or actual oil spill, WCD oil spill or a Spill of National Significance (SONS).
- CGA uses Port Vision, a web-based vessel and terminal interface that empowers CGA to track vessels through Automatic Identification System (AIS) and terminal activities using a Geographic Information System (GIS). It provides live AIS/GIS views of waterways showing current vessel positions, terminals, created vessel fleets, and points-of-interest. Through this system, CGA has the ability to get instant snapshots of the location and status of all vessels contracted to CGA members, day or night, from any web-enabled PC.

Near Shore Response Actions

Timing

- Put near shore assets on standby and deployment in accordance with planning based on the actual situation, actual trajectories and oil budgets
- VOO identification and training in advance of spill nearing shoreline if possible
- Outfitting of VOOs for specific missions
- Deployment of assets based on actual movement of oil

Considerations

- Water depth, vessel draft
- Shoreline gradient
- State of the oil
- Use of VOOs
- Distance of surf zone from shoreline

Surveillance

- Provide trained observer to direct skimming operations
- Continual surveillance of oil movement by remote sensing systems, aerial photography and visual confirmation
- Continual monitoring of vessel assets

Dispersant Use

- Generally will not be approved within 3 miles of shore or with less than 10 meters of water depth
- Approval would be at Regional Response Team level (Region 6)

Dedicated Near Shore skimming systems

- FRVs
- Egmpol and Marco SWS
- Operate with aerial spotter directing systems to observed oil slicks

VOO

- Use Murphy's contracted resources as applicable
- Industry vessel are usually best for deployment of Vessel of Opportunity Skimming Systems (VOSS)
- Acquire additional resources as needed
- Consider use of local assets, i.e. fishing and pleasure craft
- Expect mission specific and safety training to be required
- Plan with the US Coast Guard for vessel inspections
- Operate with aerial spotter directing systems to oil patches

Shoreline Protection Operations

Response Planning Considerations

- Review appropriate Area Contingency Plan(s)
- Locate and review appropriate Geographic Response and Site Specific Plans
- Refer to appropriate Environmentally Sensitive Area Maps
- Capability for continual analysis of trajectories run periodically during the response
- Environmental risk assessments (ERA) to determine priorities for area protection
- Time to acquire personnel and equipment and their availability
- Refer to the State of Louisiana Initial Oil Spill Response Plan, Deep Water Horizon, dated 2 May 2010, as a secondary reference
- Aerial surveillance of oil movement
- Pre-impact beach cleaning and debris removal
- Shoreline Cleanup Assessment Team (SCAT) operations and reporting procedures
- Boom type, size and length requirements and availability
- Possibility of need for In-situ burning in near shore areas
- Current wildlife situation, especially status of migratory birds and endangered species in the area
- Check for Archeological sites and arrange assistance for the appropriate state agency when planning operations that may impact these areas

Placement of boom

- Position boom in accordance with the information gained from references listed above and based on the actual situation
- Determine areas of natural collection and develop booming strategies to move oil into those areas
- Assess timing of boom placement based on the most current trajectory analysis and the availability of each type of boom needed. Determine an overall booming priority and conduct booming operations accordingly. Consider:
 - Trajectories
 - Weather forecast
 - Oil Impact forecast
 - Verified spill movement
 - Boom, manpower and vessel (shallow draft) availability
 - Near shore boom and support material, (stakes, anchors, line)

Beach Preparation - Considerations and Actions

- Use of a 10 mile go/no go line to determine timing of beach cleaning
- SCAT reports and recommendations
- Determination of archeological sites and gaining authority to enter
- Monitoring of tide tables and weather to determine extent of high tides
- Pre cleaning of beaches by moving waste above high tide lines to minimize waste
- Determination of logistical requirements and arranging of waste removal and disposal

- Staging of equipment and housing of response personnel as close to the job site as possible to maximize on-site work time
- Boom tending, repair, replacement and security (use of local assets may be advantageous)
- Constant awareness of weather and oil movement for resource re-deployment as necessary
- Earthen berms and shoreline protection boom may be considered to protect sensitive inland areas
- Requisitioning of earth moving equipment
- Plan for efficient and safe use of personnel, ensuring:
 - A continual supply of the proper Personal Protective Equipment
 - Heating or cooling areas when needed
 - Medical coverage
 - Command and control systems (i.e. communications)
 - Personnel accountability measures
- Remediation requirements, i.e., replacement of sands, rip rap, etc.
- Availability of surface washing agents and associated protocol requirements for their use (see National Contingency Plan Product Schedule for list of possible agents)
- Discussions with all stakeholders, i.e., land owners, refuge/park managers, and others as appropriate, covering the following:
 - Access to areas
 - Possible response measures and impact of property and ongoing operations
 - Determination of any specific safety concerns
 - Any special requirements or prohibitions
 - Area security requirements
 - Handling of waste
 - Remediation expectations
 - Vehicle traffic control
 - Domestic animal safety concerns
 - Wildlife or exotic game concerns/issues

Inland and Coastal Marsh Protection and Response Considerations and Actions

- All considered response methods will be weighed against the possible damage they may do to the marsh. Methods will be approved by the Unified Command only after discussions with local Stakeholder, as identified above.
 - In-situ burn may be considered when marshes have been impacted
- Passive clean up of marshes should be considered and appropriate stocks of sorbent boom and/or sweep obtained.
- Response personnel must be briefed on methods to traverse the marsh, i.e.,
 - use of appropriate vessel
 - use of temporary walkways or road ways
- Discuss and gain approval prior cutting or moving vessels through vegetation
- Discuss use of vessels that may disturb wildlife, i.e., airboats
- Safe movement of vessels through narrow cuts and blind curves

- Consider the possibility that no response in a marsh may be best
- In the deployment of any response asset, actions will be taken to ensure the safest, most efficient operations possible. This includes, but is not limited to:
 - Placement of recovered oil or waste storage as near to vessels or beach cleanup crews as possible.
 - Planning for stockage of high use items for expeditious replacement
 - Housing of personnel as close to the work site as possible to minimize travel time
 - Use of shallow water craft
 - Use of communication systems appropriate ensure command and control of assets
 - Use of appropriate boom in areas that I can offer effective protection
 - Planning of waste collection and removal to maximize cleanup efficiency
- Consideration or on-site remediation of contaminated soils to minimize replacement operations and impact on the area

Decanting Strategy

Recovered oil and water mixtures will typically separate into distinct phases when left in a quiescent state. When separation occurs, the relatively clean water phase can be siphoned or decanted back to the recovery point with minimal, if any, impact. Decanting therefore increases the effective on-site oil storage capacity and equipment operating time. FOSC/SOSC approval will be requested prior to decanting operations. This practice is routinely used for oil spill recovery.

CGA Equipment Limitations

The capability for any spill response equipment, whether a dedicated or portable system, to operate in differing weather conditions will be directly in relation to the capabilities of the vessel the system is placed on. Most importantly, however, the decision to operate will be based on the judgment of the Unified Command and/or the Captain of the vessel, who will ultimately have the final say in terminating operations. Skimming equipment listed below may have operational limits which exceed those safety thresholds. As was seen in the Deepwater Horizon (DWH) oil spill response, vessel skimming operations ceased when seas reached 5-6 feet and vessels were often recalled to port when those conditions were exceeded. Systems below are some of the most up-to-date systems available and were employed during the DWH spill.

Boom	3 foot seas, 20 knot winds
Dispersants	Winds more than 25 knots Visibility less than 3 nautical miles Ceiling less than 1,000 feet.
FRU	8 foot seas
HOSS Barge/OSRB	8 foot seas
Koseq Arms	8 foot seas
OSRV	4 foot seas

Environmental Conditions in the GOM

Louisiana is situated between the easterly and westerly wind belts, and therefore, experiences westerly winds during the winter and easterly winds in the summer. Average wind speed is generally 14-15 mph along the coast. Wave heights average 4 and 5 feet. However, during hurricane season, Louisiana has recorded wave heights ranging from 40 to 50 feet high and winds reaching speeds of 100 mph. Because much of southern Louisiana lies below sea level, flooding is prominent.

Surface water temperature ranges between 70 and 80 °F during the summer months. During the winter, the average temperature will range from 50 and 60 °F.

The Atlantic and Gulf of Mexico hurricane season is officially from 1 June to 30 November. 97% of all tropical activity occurs within this window. The Atlantic basin shows a very peaked season from August through October, with 78% of the tropical storm days, 87% of the minor (Saffir-Simpson Scale categories 1 and 2) hurricane days, and 96% of the major (Saffir-Simpson categories 3, 4 and 5) hurricane days occurring then. Maximum activity is in early to mid September. Once in a few years there may be a hurricane occurring "out of season" - primarily in May or December. Globally, September is the most active month and May is the least active month.

FIGURE 1
TRAJECTORY BY LAND SEGMENT

<p>Trajectory of a spill and the probability of it impacting a land segment have been projected utilizing Murphy's WCD and information in the BOEM Oil Spill Risk Analysis Model (OSRAM) for the Central and Western Gulf of Mexico available on the BOEM website using 30 day impact. The results are tabulated below.</p>				
Area/Block	OCS-G	Launch Area	Land Segment and/or Resource	Conditional Probability (%)
<p>GC 389, Well Location F <i>106 miles from shore</i></p>	G35662	C44	Matagorda, TX	1
			Galveston, TX	2
			Jefferson, TX	1
			Cameron, LA	5
			Vermilion, LA	2
			Terrebonne, LA	2
			Lafourche, LA	1
			Jefferson, LA	1
			Plaquemines, LA	4

WCD Scenario– BASED ON WELL BLOWOUT DURING DRILLING OPERATIONS (106 miles from shore)

224,304 bbls of crude oil (Volume considering natural weathering)

API Gravity 34°

FIGURE 2 – Equipment Response Time to GC 389, Well Location F

Dispersants / Surveillance

Dispersant/Surveillance	Dispersant Capacity (gal)	Persons Req.	From	Hrs to Procure	Hrs to Loadout	Travel to site	Total Hrs
ASI							
Basler 67T	2000	2	Houma	2	2	0.8	4.8
DC 3	1200	2	Houma	2	2	1	5
Aero Commander	NA	2	Houma	2	2	0.8	4.8
MSRC							
737-500	4,125	3	Weyers Cave, VA	2	0.5	2.1	4.1
737-500	4,125	3	Moses Lake, WA	2	0.5	4.2	7.7

Offshore Response

Offshore Equipment Pre-Determined Staging	EDRC	Storage Capacity	VOO	Persons Required	From	Hrs to Procure	Hrs to Loadout	Hrs to GOM	Travel to Spill Site	Hrs to Deploy	Total Hrs
CGA											
HOSS Barge	76285	4000	3 Tugs	8	Harvey	6	0	12	12.5	2	32.5
95' FRV	22885	249	NA	6	Galveston	2	0	2	15.5	1	20.5
95' FRV	22885	249	NA	6	Leeville	2	0	2	5.5	1	10.5
95' FRV	22885	249	NA	6	Venice	2	0	3	5	1	11
95' FRV	22885	249	NA	6	Vermilion	2	0	3	7	1	13
Boom Barge (CGA-300) 42" Auto Boom (25000')	NA	NA	1 Tug 50 Crew	4 (Barge) 2 (Per Crew)	Leeville	8	0	4	16	2	30
Kirby Offshore (available through contract with CGA)											
RO Barge	NA	80000+	1 Tug	6	Venice	42	0	4	13	1	60
RO Barge	NA	80000+	1 Tug	6	Venice	42	0	4	13	1	60
RO Barge	NA	80000+	1 Tug	6	Venice	42	0	4	13	1	60
RO Barge	NA	100000+	1 Tug	6	Venice	42	0	4	13	1	60
RO Barge	NA	100000+	1 Tug	6	Venice	42	0	4	13	1	60
RO Barge	NA	100000+	1 Tug	6	Venice	42	0	4	13	1	60
RO Barge	NA	100000+	1 Tug	6	Venice	42	0	4	13	1	60

Offshore Equipment Pre-determined Staging	EDRC	Storage Capacity	VOO	Persons Required	From	Hrs to Procure	Hrs to Loadout	Hrs to GOM	Travel to Spill Site	Hrs to Deploy	Total Hrs
MSRC											
Louisiana Responder Transrec 350 + OSRV 2,640' 67" Curtain Pressure Boom	10567	4000	NA	10	Fort Jackson, LA	2	0	4.5	7.5	1	15
MSRC 452 Offshore Barge 1 Crucial Disk 88/30 2,640' 67" Curtain Pressure Boom	11122	45000	3 Tugs	9	Fort Jackson, LA	2.5	0	6	12.5	1	22
Mississippi Responder Transrec 350 + OSRV 2,640' 67" Curtain Pressure Boom	10567	4000	NA	10	Pascagoula, MS	2	0	2	15	1	20
MSRC 402 Offshore Barge 2 Crucial Disk 88/30 2,640' 67" Curtain Pressure Boom	22244	40300	3 Tugs	9	Pascagoula, MS	2.5	0	3	26.5	1	33
S.T. Benz Responder LFF 100 Brush + OSRV 2,640' 67" Curtain Pressure Boom	18086	4000	NA	10	Grand Isle, LA	2	0	1	8.5	1	12.5
Gulf Coast Responder Transrec 350 + OSRV 2,640' 67" Curtain Pressure Boom	10567	4000	NA	10	Lake Charles, LA	2	0	4	18	1	25
Texas Responder Transrec 350 + OSRV 2,640' 67" Curtain Pressure Boom	10567	4000	NA	10	Galveston, TX	2	0	1	22	1	26
MSRC 570 Offshore Barge 2 Crucial Disk 88/30 2,640' 67" Curtain Pressure Boom	22244	56900	3 Tugs	9	Galveston, TX	2.5	0	2	39	1	44.5

Staging Area: Fourchon

Offshore Equipment With Staging	EDRC	Storage Capacity	VOO	Persons Req.	From	Hrs to Procure	Hrs to Loadout	Travel to Staging	Travel to Site	Hrs to Deploy	Total Hrs
T&T Marine (available through direct contract with CGA)											
Aqua Guard Triton RBS (1)	22323	2000	1 Utility	6	Galveston	4	12	12	9.2	2	39.2
Aqua Guard Triton RBS (1)	22323	2000	1 Utility	6	Harvey	4	12	3	9.2	2	30.2
Koseq Skimming Arms (10) Lamor brush	228850	10000	5 OSV	30	Galveston	24	24	12	9.2	2	71.2
Koseq Skimming Arms (6) MariFlex 150 HF	108978	6000	3 OSV	18	Galveston	24	24	12	9.2	2	71.2
Koseq Skimming Arms (2) Lamor brush	45770	2000	1 OSV	6	Harvey	24	24	3	9.2	2	62.2
Koseq Skimming Arms (4) MariFlex 150 HF	72652	4000	2 OSV	12	Harvey	24	24	3	9.2	2	62.2
CGA											
FRU (1) + 100 bbl Tank (2)	4251	200	1 Utility	6	Vermilion	2	6	5.5	9.2	1	23.7
FRU (1) + 100 bbl Tank (2)	4251	200	1 Utility	6	Galveston	2	6	12	9.2	1	30.2
FRU (1) + 100 bbl Tank (2)	4251	200	1 Utility	6	Aransas Pass	2	6	16.5	9.2	1	34.7
FRU (1) + 100 bbl Tank (2)	4251	200	1 Utility	6	Vermilion	2	6	7	9.2	1	25.2
FRU (3) + 100 bbl Tank (6)	12753	600	3 Utility	18	Leeville	2	6	2	9.2	1	20.2
FRU (2) + 100 bbl Tank (4)	8502	400	2 Utility	12	Venice	2	6	5	9.2	1	23.2

Offshore Equipment Preferred Staging	EDRC	Storage Capacity	VOO	Persons Req.	From	Hrs to Procure	Hrs to Loadout	Travel to Staging	Travel to Site	Hrs to Deploy	Total Hrs
CGA											
Hydro-Fire Boom	NA	NA	8 Utility	40	Harvey	0	24	3	9.2	6	42.2
MSRC											
67" Curtain Pressure Boom (53570")	NA	NA	7*	14	Houston	1	2	12	9.2	1	25.2
1000' Fire Resistant Boom	NA	NA	3*	6	Galveston	1	4	12	9.2	6	32.2
16000' Fire Resistant Boom	NA	NA	3*	6	Houston	1	4	11	9.2	6	31.2
2000' Hydro Fire Boom	NA	NA	8*	8	Lake Charles	1	4	7	9.2	6	27.2

* Utility Boats, Crew Boats, Supply Boats, or Fishing Vessels

Nearshore Response

Nearshore Equipment Pre-determined Staging	EDRC	Storage Capacity	VOO	Persons Required	From	Hrs to Procure	Hrs to Loadout	Hrs to GOM	Travel to Spill Site	Hrs to Deploy	Total Hrs
CGA											
Mid-Ship SWS	22885	249	NA	4	Leeville	2	0	N/A	48	1	51
Mid-Ship SWS	22885	249	NA	4	Venice	2	0	N/A	48	1	51
Mid-Ship SWS	22885	249	NA	4	Galveston	2	0	N/A	48	1	51
Trinity SWS	21500	249	NA	4	Leeville	2	0	N/A	48	1	51
Trinity SWS	21500	249	NA	4	Venice	2	0	N/A	48	1	51
Trinity SWS	21500	249	NA	4	Vermilion	2	0	N/A	48	1	51
Trinity SWS	21500	249	NA	4	Galveston	2	0	N/A	48	1	51
46' FRV	15257	65	NA	4	Aransas Pass	2	0	2	16	1	21
46' FRV	15257	65	NA	4	Leeville	2	0	2	8	1	13
46' FRV	15257	65	NA	4	Vermilion	2	0	2	2.5	1	7.5
46' FRV	15257	65	NA	4	Venice	2	0	2	11	1	16
Enterprise Marine Services LLC (Available through contract with CGA)											
CTCo 2603	NA	25000	1 Tug	6	Amelia	26	0	6	15	1	48
CTCo 2604	NA	20000	1 Tug	6	Amelia	26	0	6	15	1	48
CTCo 2605	NA	20000	1 Tug	6	Amelia	26	0	6	15	1	48
CTCo 2606	NA	20000	1 Tug	6	Amelia	26	0	6	15	1	48
CTCo 2607	NA	23000	1 Tug	6	Amelia	26	0	6	15	1	48
CTCo 2608	NA	23000	1 Tug	6	Amelia	26	0	6	15	1	48
CTCo 2609	NA	23000	1 Tug	6	Amelia	26	0	6	15	1	48
CTCo 5001	NA	47000	1 Tug	6	Amelia	26	0	6	15	1	48
Kirby Offshore (available through contract with CGA)											
RO Barge	NA	80000+	1 Tug	6	Venice	30	0	4	25	1	60

Staging Area: Cameron

Nearshore Equipment With Staging	EDRC	Storage Capacity	VOO	Persons Req.	From	Hrs to Procure	Hrs to Load Out	Travel to Staging	Travel to Deployment	Hrs to Deploy	Total Hrs
CGA											
SWS Egmopol	1810	100	NA	3	Galveston	2	2	5	2	1	12
SWS Egmopol	1810	100	NA	3	Leeville	2	2	7	2	1	14
SWS Marco	3588	20	NA	3	Vermilion	2	2	2.5	2	1	9.5
SWS Marco	3588	34	NA	3	Leeville	2	2	7	2	1	14
SWS Marco	3588	34	NA	3	Venice	2	2	9.5	2	1	16.5
Foilex Skim Package (TDS 150)	1131	50	NA	3	Vermilion	4	12	2.5	2	2	22.5
Foilex Skim Package (TDS 150)	1131	50	NA	3	Galveston	4	12	5	2	2	25
Foilex Skim Package (TDS 150)	1131	50	NA	3	Harvey	4	12	7	2	2	27
4 Drum Skimmer (Magnum 100)	680	100	1 Crew	3	Vermilion	2	2	2.5	2	1	9.5
4 Drum Skimmer (Magnum 100)	680	100	1 Crew	3	Harvey	2	2	7	2	1	14
2 Drum Skimmer (TDS 118)	240	100	1 Crew	3	Vermilion	2	2	2.5	2	1	9.5
2 Drum Skimmer (TDS 118)	240	100	1 Crew	3	Harvey	2	2	7	2	1	14
MSRC											
WP 1 Skimmer (1)	3017	400	1 Utility	4	Ingleside	1	1	9.5	2	0	13.5
Queensboro Skimmer (1)	905	400	1 Utility	4	Galveston	1	1	5	2	0	9
Queensboro Skimmer (5)	4525	2000	5 Utility	20	Lake Charles	1	1	1	2	0	5
AardVac Skimmer (1)	3840	400	1 Utility	4	Lake Charles	1	1	1	2	0	5
Queensboro Skimmer (1)	905	400	1 Utility	4	Belle Chasse	1	1	7	2	0	11
AardVac Skimmer (1)	3840	400	1 Utility	4	Pascagoula	1	1	9.5	2	0	13.5
WP 1 Skimmer (1)	3017	400	1 Utility	4	Pascagoula	1	1	9.5	2	0	13.5
Queensboro Skimmer (1)	905	400	1 Utility	4	Pascagoula	1	1	9.5	2	0	13.5
WP 1 Skimmer (1)	3017	400	1 Utility	4	Tampa	1	1	25	2	0	29
AardVac Skimmer (2)	7680	800	2 Utility	8	Miami	1	1	31	2	0	35
WP 1 Skimmer (1)	3017	400	1 Utility	4	Miami	1	1	31	2	0	35

Shoreline Protection

Staging Area: Cameron

Shoreline Protection Boom	VOO	Persons Req.	Storage/Warehouse Location	Hrs to Procure	Hrs to Loadout	Travel to Staging	Travel to Deployment Site	Hrs to Deploy	Total Hrs
E3 OMI (available through MSA)									
9,700' 18" Boom	5 Crew	10	New Iberia, LA	1	1	4	2	3	11
10,000' 18" Boom	5 Crew	10	La Marque, TX	1	1	4	2	3	11
12,000' 18" Boom	6 Crew	12	Port Arthur, TX	1	1	2	2	3	9

Wildlife Response	EDRC	Storage Capacity	VOO	Persons Req.	From	Hrs to Procure	Hrs to Loadout	Travel to Staging	Travel to Deployment	Hrs to Deploy	Total Hrs
CGA											
Wildlife Support Trailer	NA	NA	NA	2	Harvey	2	2	7	1	2	14
Bird Scare Guns (24)	NA	NA	NA	2	Harvey	2	2	7	1	2	14
Bird Scare Guns (12)	NA	NA	NA	2	Galveston	2	2	5	1	2	12
Bird Scare Guns (12)	NA	NA	NA	2	Aransas Pass	2	2	9.5	1	2	16.5
Bird Scare Guns (24)	NA	NA	NA	2	Vermilion	2	2	2	1	2	9
Bird Scare Guns (24)	NA	NA	NA	2	Leeville	2	2	7	1	2	14

Response Asset	Total
Offshore EDRC	822,944
Offshore Recovered Oil Capacity	834,996+
Nearshore / Shallow Water EDRC	269,968
Nearshore / Shallow Water Recovered Oil Capacity	290,241+

SECTION 9

ENVIRONMENTAL MITIGATION MEASURES INFORMATION

9.1 MONITORING SYSTEMS

Murphy will monitor loop currents per the requirements set forth in NTL No. 2018-G01, “Ocean Current Monitoring.”

At the time of this submission, the MODU contractor is not yet selected. Murphy will utilize a DP drillship which will have a typical moon pool utilized in all deepwater DP drillships. Accordingly, Murphy will comply with the Reasonable and Prudent Measures Implementing Terms and Conditions of the Biological Opinion issued by the National Marine Fisheries Service (NMFS) on March 13, 2020 and the amendment issued on April 26, 2021.

The moon pool will be regularly monitored while open to the water column and when the vessel is not underway. If water conditions are such that observers are unable to see within a meter of the surface, operations requiring lowering or retrieval of equipment through the moon pool will be conducted at a rate that will minimize potential harm, if safety allows. Murphy and/or its contractor representatives will attempt to keep hull doors closed when no activity is occurring within the moon pool unless the safety of the crew or vessel require otherwise. This will prevent protected species from entering the confined areas during period of non-activity.

Prior to and following hull door closure, the moon pool will be monitored continuously for a minimum of 30 minutes, by a dedicated crew observer with no other tasks to ensure that no individual Endangered Species Act (ESA) listed species is trapped within the hull closed moon pool doors. If visibility is not clear to the hull door from above (e.g., turbidity or low light), 30 minutes of monitoring will be conducted prior to hull door closure. Prior to movement of the vessel and/or deployment/retrieval of equipment, the moon pool will be monitored continuously for a minimum of 30 minutes, by a dedicated crew observer with no other tasks, to ensure no ESA listed species are present in the moon pool area.

If an ESA listed species is observed in the moon pool, prior to movement of the vessel, the vessel will not be moved and equipment will not be deployed or retrieved, to the extent practicable, unless the safety of the crew or vessel requires otherwise. If the observed animal leaves the moon pool, activities will commence. If the observed animal remains in the moon pool, Murphy will contact BSEE prior to planned movement of the vessel according to reporting requirements.

Should an ESA listed species be observed in a moon pool prior to activity commencement, recovery of the animal or other actions specific to the scenario may be required to prevent interaction with the animal. No action will be taken except at the direction of and after contact with NMFS.

Should an interaction with equipment or entanglement/entrapment of any ESA listed species occur (e.g., the animal cannot or does not leave the moon pool on its own volition), the interaction will be reported immediately. Any observation of a leatherback sea turtle within a moon pool, regardless of whether interaction with equipment or entanglement/entrapment is observed, will

be reported immediately to the ESA Section 7 biologist at (301) 427-8413 (nmfs.psoreview@noaa.gov).

Further, any interaction with equipment or entanglement/entrapment of any ESA listed species (i.e., the animal cannot or does not leave the moon pool of its own volition) will be reported immediately. For assistance with marine mammals and sea turtles, the stranding network listed at www.fisheries.noaa.gov/report and BSEE at protectedspecies@bsee.gov will be contacted for additional guidance on monitoring requirements, recovery assistance (if required), and incidental report information.

Other ESA listed species (e.g., giant manta ray) will be reported to relevant state agency wildlife lines, the ESA Section 7 biologist and BSEE at protectedspecies@bsee.gov. The vessel will not be moved and equipment will not be deployed or retrieved to/from the pool, to the extent practicable, until NMFS and BSEE are contacted and provide input on how to proceed.

Any ESA listed species observed within a moon pool that then leaves the moon pool of its own volition will be reported within 24 hours to NMFS at nmfs.psoreview@noaa.gov and BSEE at protectedspecies@bsee.gov. IF the observed animal is no longer observed in the moon pool, monitoring will take place for at least 30 minutes to ensure it has left the moon pool. After 30 minutes, activities will commence.

9.2 INCIDENTAL TAKES

There is no reason to believe that any of the endangered species or marine mammals as listed in the Endangered Species Act (ESA) will be “taken” as a result of the operations proposed under this plan.

It has been documented that the use of explosives and or seismic devices can affect marine life. Operations proposed in this plan will not be utilizing either of these devices.

Murphy will adhere to the requirements as set forth in the following documents, as applicable, to avoid or minimize impacts to any of the species listed in the ESA as a result of the operations conducted herein:

- Appendices to the Biological Opinion on the Federally Regulated Oil and Gas Program in the Gulf of Mexico issued on March 13, 2020, and the amendment issued on April 26, 2021
 - Appendix A: “Seismic Survey Mitigation and Protected Species Observer Protocols”
 - Appendix B: “Marine Trash and Debris Awareness and Elimination Survey Protocols”
 - Appendix C: “Vessel Strike Avoidance and Injured/Dead Aquatic Protected Species Reporting Protocols”
 - Appendix J: “Sea Turtle Handling and Resuscitation Guidelines”

9.3 FLOWER GARDEN BANKS NATIONAL MARINE SANCTUARY

GC Block 478 is not located in the Flower Garden Banks National Marine Sanctuary; therefore, relevant information is not required in this EP.

SECTION 10

LEASE STIPULATIONS INFORMATION

Exploration activities are subject to the following stipulations attached to Lease OCS-G 35662, GC Block 478.

10.1 MARINE PROTECTED SPECIES

In accordance with the Federal Endangered Species Act and the Marine Mammal Protection Act, Murphy will:

- (a) Collect and remove flotsam resulting from activities related to exploration, development, and production of this lease;
- (b) Post signs in prominent places on all vessels and platforms used as a result of activities related to exploration, development, and production of this lease detailing the reasons (legal and ecological) why release of debris must be eliminated;
- (c) Observe for marine mammals and sea turtles while on vessels, reduce vessel speed to 10 knots or less when assemblages of cetaceans are observed, and maintain a distance of 90 meters or greater from whales, and a distance of 45 meters or greater from small cetaceans and sea turtles;
- (d) Employ mitigation measures prescribed by BOEM/BSEE or the National Marine Fisheries Service (NMFS) for all seismic surveys, including the use of an “exclusion zone” based upon the appropriate water depth, ramp-up and shutdown procedures, visual monitoring, and reporting;
- (e) Identify important habitats, including designated critical habitat, used by listed species (e.g., sea turtle nesting beaches, piping plover critical habitat), in oil spill contingency planning and require the strategic placement of spill cleanup equipment to be used only by personnel trained in less-intrusive cleanup techniques on beaches and bay shores; and
- (f) Immediately report all sightings and locations of injured or dead protected species (e.g., marine mammals and sea turtles) to the appropriate stranding network. If oil and gas industry activity is responsible for the injured or dead animal (e.g., because of a vessel strike), the responsible parties should remain available to assist the stranding network. If the injury or death was caused by a collision with the lessee’s vessel, the lessee must notify BOEM within 24 hours of the strike.

BOEM and BSEE issue Notices to Lessees (NTLs), which more fully describe measures implemented in support of the above-mentioned implementing statutes and regulations, as well as measures identified by the U.S. Fish and Wildlife Service and NMFS arising from, among others, conservation recommendations, rulemakings pursuant to the MMPA, or consultation. The lessee and its operators, personnel, and subcontractors, while undertaking activities authorized under this lease, must implement and comply with the specific mitigation measures outlined in NTL No. 2016-BOEM-G01, “Vessel Strike Avoidance and Injured/Dead Protected Species Reporting;” NTL No. 2016-BOEM-G02, “Implementation of Seismic Survey Mitigation Measures and Protected Species Observer Program;” and NTL No. 2015-BSEE-G03, “Marine Trash and

Debris Awareness and Elimination.” At the lessee’s option, the lessee, its operators, personnel, and contractors may comply with the most current measures to protect species in place at the time an activity is undertaken under this lease, including but not limited to new or updated versions of the NTLs identified in this paragraph. The lessee and its operators, personnel, and subcontractors will be required to comply with the mitigation measures, identified in the above referenced NTLs, and additional measures in the conditions of approvals for their plans or permits.

SECTION 11

ENVIRONMENTAL MITIGATION MEASURES INFORMATION

11.1 MEASURES TAKEN TO AVOID, MINIMIZE, AND MITIGATE IMPACTS

Murphy will adhere to the requirements as set forth in the following documents, as applicable, to avoid or minimize impacts to any marine and coastal environments and habitats, biota, and threatened and endangered species:

- Appendices to the Biological Opinion on the Federally Regulated Oil and Gas Program in the Gulf of Mexico issued on March 13, 2020, and the amendment issued on April 26, 2021
 - Appendix A: “Seismic Survey Mitigation and Protected Species Observer Protocols”
 - Appendix B: “Marine Trash and Debris Awareness and Elimination Survey Protocols”
 - Appendix C: “Vessel Strike Avoidance and Injured/Dead Aquatic Protected Species Reporting Protocols”
 - Appendix J: “Sea Turtle Handling and Resuscitation Guidelines”

11.2 INCIDENTAL TAKES

Murphy will adhere to the requirements set forth in the following documents, as applicable, to avoid or minimize impacts to any of the species listed in the Endangered Species Act (ESA) as a result of the operations conducted herein:

- Appendices to the Biological Opinion on the Federally Regulated Oil and Gas Program in the Gulf of Mexico issued on March 13, 2020, and the amendment issued on April 26, 2021
 - Appendix A: “Seismic Survey Mitigation and Protected Species Observer Protocols”
 - Appendix B: “Marine Trash and Debris Awareness and Elimination Survey Protocols”
 - Appendix C: “Vessel Strike Avoidance and Injured/Dead Aquatic Protected Species Reporting Protocols”
 - Appendix J: “Sea Turtle Handling and Resuscitation Guidelines”

See **Section 5.7** for a list of Threatened and Endangered Species, Critical Habitat and Marine Mammal Information.

SECTION 12

SUPPORT VESSELS AND AIRCRAFT INFORMATION

12.1 GENERAL

The most practical, direct route from the shorebase as permitted by weather and traffic conditions will be utilized. The drilling unit, vessels, crew boats and supply boats associated with the operations proposed in this plan will not transit the Bryde's whale area.

Type	Maximum Fuel Tank Capacity	Maximum Number in Area at Any Time	Trip Frequency or Duration
Crew boat	500 bbl	1	2/week
Supply boat	500 bbl	1	4/week
Helicopter	560 gal	1	As Needed

12.2 DIESEL OIL SUPPLY VESSELS

Diesel oil supply vessel information is not required to be submitted with this plan.

12.3 DRILLING FLUID TRANSPORTATION

Drilling fluid transportation information is not required to be submitted with this plan.

12.4 SOLID AND LIQUID WASTE TRANSPORTATION

A table, "Wastes You Will Transport and/or Dispose of Onshore," is included as **Attachment 12-A**.

12.5 VICINITY MAP

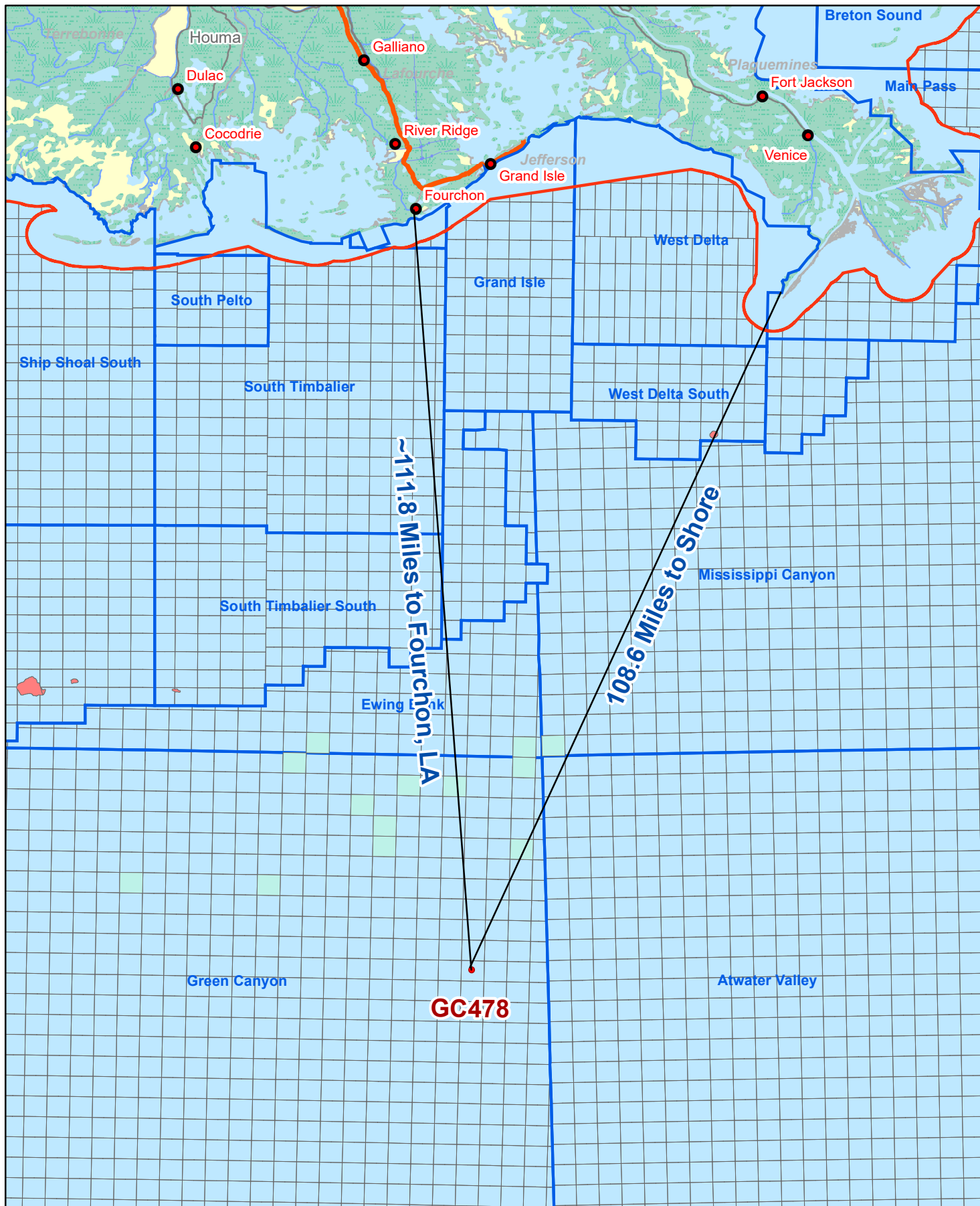
A vicinity map showing the location of the activities proposed herein relative to the shoreline with the distance of the proposed activities from the shoreline and the primary routes of the support vessels and aircraft that will be used when traveling between the onshore support facilities and the well is included as **Attachment 12-B**.

ATTACHMENT 12-A

TABLE 2. WASTES YOU WILL TRANSPORT AND /OR DISPOSE OF ONSHORE					
please specify whether the amount reported is a total or per well					
Projected generated waste		Solid and Liquid Wastes transportation	Waste Disposal		
Type of Waste	Composition	Transport Method	Name/Location of Facility	Amount	Disposal Method
Will drilling occur ? If yes, fill in the muds and cuttings.					
EXAMPLE: Synthetic-based drilling fluid or mud	internal olefin, ester	Below deck storage tanks on offshore support vessels	Newport Environmental Services Inc., Ingleside, TX	X bbl/well	Recycled
Oil-based drilling fluid or mud	Will not be used	N/A	N/A	N/A	N/A
Synthetic-based drilling fluid or mud	Encore, olefin based drilling fluid	All fluid returned to vendor in Port Fourchon	Mud Co. TBD, Fourchon	15,500bbl	Recycled
Cuttings wetted with Water-based fluid	Claystone and sand wetted with water based drilling fluid (salt, barite, xanthum gum, polyanionic cellulose)	Discharged at mudline as riser not installed	Drillship	3,698bbl	Discharged at mudline
Cuttings wetted with Synthetic-based fluid	Shale and sandstone, wetted with encore, olefin drilling fluid	Discharged below sea level after mechanical treatment to reduce associated drilling fluid	Drillship / onshore facility TBD Fourchon	7,600bbl/ 300bbl	Discharged below sea level after mechanical treatment to reduce associated fluid / onshore alternative
Cuttings wetted with oil-based fluids	Will not be used	N/A	N/A	N/A	N/A
Will you produce hydrocarbons? If yes fill in for produced sand.					
Produced sand	No produced sands are expected - n/a	Transported by crewboat in 25bbl cuttings boxes	R360 Fourchon will dispose	0bbl	Landfill
Will you have additional wastes that are not permitted for discharge? If yes, fill in the appropriate rows.					
Trash and Debris	Misc solid trash & debris from operations	Transported by supply vessel in storage bins to Murphy Fourchon Shorebase	Galliano Waste Co. picks up & transport to River Burch Landfill in Avondale, LA	500cuft total	Landfill and recycled
Used oil	Spent oil from machinery	Transported by supply vessel in 25 bbl cutting boxes or mud tanks to Murphy Fourchon Shorebase	C-Port Stoine or Martin Energy Co. pick up & transport to American Recovery in Houma, LA	200 bbls/well	Recycled
Wash water	Wash water with SBM residue	Transported by supply vessel in 25 bbl cutting boxes	Galliano Waste Co. picks up & transport to River Burch Landfill in Avondale, LA	2000 bbls/well	Landfill or approved disposal well injection
Chemical product wastes	Spent treatment or damaged chemicals used in operations	Transported by supply vessel in chemical tote tanks	Returned to chemical supplier	15bbls/well	Recycled
NOTE: If you will not have a type of waste, enter NA in the row.					



Murphy Exploration & Production Co.

Vicinity Map
Green Canyon 478

SECTION 13

ONSHORE SUPPORT FACILITIES INFORMATION

13.1 GENERAL

The onshore facilities that will be used to provide supply and service support for the proposed activities are provided in the table below.

Name	Location	Existing/New/Modified
C-Logistics	Fourchon, Louisiana	Existing
ERA Heliport	Fourchon, Louisiana	Existing

13.2 SUPPORT BASE CONSTRUCTION OR EXPANSION

There will be no new construction of an onshore support base, nor will Murphy expand the existing shorebase as a result of the operations proposed in this EP.

13.3 SUPPORT BASE CONSTRUCTION OR EXPANSION TIMETABLE

A support base construction or expansion timetable is not required for the activities proposed in this plan.

13.4 WASTE DISPOSAL

The Table, "Wastes You Will Transport and/or Dispose of Onshore," is included as **Attachment 12-A**.

SECTION 14
COASTAL ZONE MANAGEMENT ACT (CZMA) INFORMATION

A Coastal Zone Management certification for the State of Louisiana was previously obtained under EP, Control No. N-9957.

SECTION 15 ENVIRONMENTAL IMPACT ANALYSIS

The Environmental Impact Analysis is included as **Attachment 15-A**.

ATTACHMENT 15-A

Murphy Exploration & Production Company – USA (Murphy)

Supplemental Exploration Plan Green Canyon Block 478 OCS-G 35662

(A) Impact Producing Factors

ENVIRONMENTAL IMPACT ANALYSIS WORKSHEET

Environment Resources	Impact Producing Factors (IPFs) Categories and Examples					
	Refer to recent GOM OCS Lease Sale EIS for a more complete list of IPFs					
	Emissions (air, noise, light, etc.)	Effluents (muds, cutting, other discharges to the water column or seafloor)	Physical disturbances to the seafloor (rig or anchor emplacements, etc.)	Wastes sent to shore for treatment or disposal	Accidents (e.g., oil spills, chemical spills, H ₂ S releases)	Discarded Trash & Debris
Site-specific at Offshore Location						
Designated topographic features		(1)	(1)		(1)	
Pinnacle Trend area live bottoms		(2)	(2)		(2)	
Eastern Gulf live bottoms		(3)	(3)		(3)	
Benthic communities			(4)			
Water quality		X			X	
Fisheries		X			X	
Marine Mammals	X(8)	X			X(8)	X
Sea Turtles	X(8)	X			X(8)	X
Air quality	X(9)					
Shipwreck sites (known or potential)			(7)			
Prehistoric archaeological sites			(7)			
Vicinity of Offshore Location						
Essential fish habitat		X			X(6)	
Marine and pelagic birds					X	X
Public health and safety					(5)	
Coastal and Onshore						
Beaches					X(6)	X
Wetlands					X(6)	
Shore birds and coastal nesting birds					X(6)	
Coastal wildlife refuges						
Wilderness areas						

Footnotes for Environmental Impact Analysis Matrix

- 1) Activities that may affect a marine sanctuary or topographic feature. Specifically, if the well or platform site or any anchors will be on the seafloor within the:
 - 4-mile zone of the Flower Garden Banks, or the 3-mile zone of Stetson Bank;
 - 1000-meter, 1-mile or 3-mile zone of any topographic feature (submarine bank) protected by the Topographic Features Stipulation attached to an Outer Continental Shelf (OCS) lease;
 - Essential Fish Habitat (EFH) criteria of 500 feet from any no-activity zone; or
 - Proximity of any submarine bank (500-foot buffer zone) with relief greater than two meters that is not protected by the Topographic Features Stipulation attached to an OCS lease.
- 2) Activities with any bottom disturbance within an OCS lease block protected through the Live Bottom (Pinnacle Trend) Stipulation attached to an OCS lease.
- 3) Activities within any Eastern Gulf OCS block where seafloor habitats are protected by the Live Bottom (Low-Relief) Stipulation attached to an OCS lease.
- 4) Activities on blocks designated by the BOEM as being in water depths 300 meters or greater.
- 5) Exploration or production activities where H₂S concentrations greater than 500 ppm might be encountered.
- 6) All activities that could result in an accidental spill of produced liquid hydrocarbons or diesel fuel that you determine would impact these environmental resources. If the proposed action is located a sufficient distance from a resource that no impact would occur, the EIA can note that in a sentence or two.
- 7) All activities that involve seafloor disturbances, including anchor emplacements, in any OCS block designated by the BOEM as having high probability for the occurrence of shipwrecks or prehistoric sites, including such blocks that will be affected that are adjacent to the lease block in which your planned activity will occur. If the proposed operations are located a sufficient distance from a shipwreck or a prehistoric site that no impact would occur, the EIA can note that in a sentence or two.
- 8) All activities that you determine might have an adverse effect on endangered or threatened marine mammals or sea turtles or their critical habitats.
- 9) Production activities that involve transportation of produced fluids to shore using shuttle tankers or barges.

TABLE 1: THREATENED AND ENDANGERED SPECIES, CRITICAL HABITAT, AND MARINE MAMMAL INFORMATION

The federally listed endangered and threatened species potentially occurring in the lease area and along the Gulf Coast are provided in the table below.

Species	Scientific Name	Status	Potential Presence		Critical Habitat Designated in the Gulf of Mexico	Gulf of Mexico Range
			Lease Area	Coastal		
Marine Mammals						
Manatee, West Indian	<i>Trichechus manatus latirostris</i>	T	--	X	Florida (peninsular)	Coastal Louisiana, Mississippi, Alabama, and Florida
Whale, Blue	<i>Balaenoptera masculus</i>	E	X ¹	--	None	GOM
Whale, Bryde's ⁴	<i>Balaenoptera brydei/edeni</i>	E	X	--	None	Eastern GOM
Whale, Fin	<i>Balaenoptera physalus</i>	E	X ¹	--	None	GOM
Whale, Humpback	<i>Megaptera novaeangliae</i>	E	X ¹	--	None	GOM
Whale, North Atlantic Right	<i>Eubalaena glacialis</i>	E	X ¹	--	None	GOM
Whale, Rice's ⁴	<i>Balaenoptera ricei</i>	E	X	--	None	GOM
Whale, Sei	<i>Balaenopiera borealis</i>	E	X ¹	--	None	GOM
Whale, Sperm	<i>Physeter catodon</i> (= <i>macrocephalus</i>)	E	X	--	None	GOM
Terrestrial Mammals						
Mouse, Alabama Beach	<i>Peromyscus polionotus ammobates</i>	E	-	X	Alabama beaches	Alabama beaches
Mouse, Choctawatchee Beach	<i>Peromyscus polionotus allophrys</i>	E	-	X	Florida panhandle beaches	Florida panhandle beaches
Mouse, Perdido Key Beach	<i>Peromyscus polionotus trissyllepsis</i>	E	-	X	Alabama, Florida (panhandle) beaches	Alabama, Florida (panhandle) beaches
Mouse, St. Andrew Beach	<i>Peromyscus polionotus peninsularis</i>	E	-	X	Florida panhandle beaches	Florida panhandle beaches
Jaguarundi, Gulf Coast	<i>Puma yagouaroundi cacomitli</i>	E	-	X	None	Texas
Ocelot	<i>Leopardus</i> (=Felis) <i>pardalis</i>	E	-	X	None	Texas

Species	Scientific Name	Status	Potential Presence		Critical Habitat Designated in the Gulf of Mexico	Gulf of Mexico Range
			Lease Area	Coastal		
Bat, Florida Bonneted	<i>Eumops floridanus</i>	E	-	X	None	Florida
Panther, Florida	<i>Puma (=Felis) concolor coryi</i>	E	-	X	None	Florida
Vole, Florida Salt Marsh	<i>Microtus pennsylvanicus dukecampbelli</i>	E	-	X	None	Florida
Deer, Key	<i>Odocoileus virginianus clavium</i>	E	-	X	None	Florida Keys
Rabbit, Lower Keys Marsh	<i>Sylvilagus palustris hefneri</i>	E	-	X	None	Florida Keys
Rat, Silver Rice	<i>Oryzomys palustris natator</i>	E	-	X	None	Florida Keys
Birds						
Plover, Piping	<i>Charadrius melodus</i>	T	-	X	Coastal Texas, Louisiana, Mississippi, Alabama, and Florida (panhandle)	Coastal GOM
Crane, Whooping	<i>Grus Americana</i>	E	-	X	Coastal Texas	Coastal Texas and Louisiana
Crane, Mississippi sandhill	<i>Grus canadensis pulla</i>	E	-	X	Coastal Mississippi	Coastal Mississippi
Caracara, Audubon's Crested	<i>Polyborus plancus audubonii</i>	T	-	X	None	Coastal Florida Peninsula
Curlew, Eskimo	<i>Numenius borealis</i>	E	-	X	None	Coastal Texas
Falcon, Northern Aplomado	<i>Falco femoralis septentrionalis</i>	E	-	X	None	Coastal Texas
Prairie-chicken, Attwater's Greater	<i>Tympanuchus cupido attwateri</i>	E	-	X	None	Coastal Texas
Scrub-jay, Florida	<i>Aphelocoma coerulescens</i>	T	-	X	None	Coastal Florida
Kite, Everglade Snail	<i>Rostrhamus sociabilis plumbeus</i>	E	-	X	None	Coastal Southern Florida
Knot, Red	<i>Calidris canutus rufa</i>	T	-	X	None	Coastal GOM
Rail, Eastern Black	<i>Laterallus jamaicensis ssp. jamaicensis</i>	T	-	X	None	Coastal GOM
Sparrow, Cape Sable Seaside	<i>Ammodramus maritimus mirabilis</i>	E	-	X	Everglades	Coastal Florida

Species	Scientific Name	Status	Potential Presence		Critical Habitat Designated in the Gulf of Mexico	Gulf of Mexico Range
			Lease Area	Coastal		
Stork, Wood	<i>Mycteria americana</i>	T	-	X	None	Coastal Alabama and Florida
Tern, Roseate	<i>Sterna dougallii dougallii</i>	T	-	X	None	Coastal Southern Florida
Warbler, Bachman's	<i>Vermivora bachmanii</i>	E	-	X	None	Coastal Southern Florida
Woodpecker, Red-cockaded	<i>Picoides borealis</i>	E	-	X	None	Coastal Louisiana and Florida
Marine Reptiles						
Sea Turtle, Green	<i>Chelonia mydas</i>	T/E ³	X	X	None	GOM
Sea Turtle, Hawksbill	<i>Eretmochelys imbricata</i>	E	X	X	None	GOM
Sea Turtle, Kemp's Ridley	<i>Lepidochelys kempli</i>	E	X	X	None	GOM
Sea Turtle, Leatherback	<i>Dermochelys coriacea</i>	E	X	X	None	GOM
Sea Turtle, Loggerhead	<i>Caretta caretta</i>	T	X	X	Texas, Louisiana, Mississippi, Alabama, Florida	GOM
Terrestrial Reptiles						
Turtle, Alabama Red-bellied	<i>Pseudemys alabamensis</i>	E	-	X	None	Coastal Mississippi and Alabama
Crocodile, American	<i>Crocodylus acutus</i>	T	-	X	Everglades and Florida Keys	Coastal Florida
Snake, Eastern Indigo	<i>Drymarchon couperi</i>	T	-	X	None	Coastal Mississippi, Alabama, and Florida
Tortoise, Gopher	<i>Gopherus polyphemus</i>	T	-	X	None	Coastal Louisiana, Mississippi, and Alabama
Turtle, Ringed Map	<i>Graptemys oculifera</i>	T	-	X	None	Coastal Louisiana and Mississippi
Turtle, Yellow-blotched Map	<i>Graptemys flavimaculata</i>	T	-	X	None	Coastal Mississippi
Fish						
Sturgeon, Gulf	<i>Acipenser oxyrinchus (=oxyrhynchus) desotoi</i>	T	X	X	Coastal Louisiana, Mississippi, Alabama, and Florida (panhandle)	Coastal Louisiana, Mississippi, Alabama, and Florida (panhandle)
Shark, Oceanic Whitetip	<i>Carcharhinus longimanus</i>	T	X	—	None	GOM
Sawfish, Smalltooth	<i>Pristis pectinate</i>	E	-	X	None	Florida
Grouper, Nassau	<i>Epinephelus striatus</i>	T	-	X	Florida ⁵	Florida

Species	Scientific Name	Status	Potential Presence		Critical Habitat Designated in the Gulf of Mexico	Gulf of Mexico Range
			Lease Area	Coastal		
Ray, Giant Manta	<i>Manta birostris</i>	T	X	--	None	GOM
Sturgeon, Pallid	<i>Scaphirhynchus albus</i>	E	-	X	None	Louisiana Coastal Rivers
Corals						
Coral, Elkhorn	<i>Acopora palmate</i>	T	X ²	X	Florida ⁵	Flower Garden Banks and Florida
Coral, Staghorn	<i>Acopora cervicornis</i>	T	X	X	Florida ⁵	Florida
Coral, Boulder Star	<i>Orbicella franksi</i>	T	X	X	Flower Garden Banks and Florida	Flower Garden Banks and Florida
Coral, Lobed Star	<i>Orbicella annularis</i>	T	X	X	Flower Garden Banks and Florida	Flower Garden Banks and Florida
Coral, Mountainous Star	<i>Orbicella faveolate</i>	T	X	X	Flower Garden Banks and Florida	Flower Garden Banks and Florida
Coral, Rough Cactus	<i>Mycetophyllia ferox</i>	T	-	X	Florida ⁵	Florida and Southern Gulf of Mexico
Coral, Pillar	<i>Dendrogyra cylindrus</i>	T	-	X	Florida ⁵	Florida

Abbreviations: E = Endangered; T = Threatened

1 The Blue, Fin, Humpback, North Atlantic Right, and Sei Whales are rare or extralimital in the Gulf of Mexico and are unlikely to be present in the lease area.

2 According to the 2017 EIS, Elkhorn Coral, while uncommon, has been found in the Flower Garden Banks. (BOEM 2017-009)

3 Green Sea Turtles are considered threatened throughout the Gulf of Mexico; however, the breeding population off the coast of Florida is considered endangered.

4 The Bryde's whale, also known as the Bryde's whale complex, is a collection of baleen whales that are still being researched to determine if they are the same species or if they are individual species of whales. In 2021, the Rice's whale, formerly known as the Gulf of Mexico Bryde's whale, was determined to be a separate species. There are less than 100 Rice's whales living in the Gulf of Mexico year-round. These whales retain all the protections of the Gulf of Mexico Bryde's whale under the Endangered Species Act while the regulations are being updated to reflect the name change. Other Bryde's whales are migratory and may enter the Gulf of Mexico; however, the migratory Bryde's whales are rare or extralimital in the Gulf of Mexico and are unlikely to be present in the lease area.

5 Critical habitat is in the Gulf of Mexico, but outside of planning area. Species may still occur in the Gulf of Mexico.

(B) Analysis

Site-Specific at Green Canyon Block 478

Proposed operations consist of the drilling and completion of Well Locations F, G and H.

The operations will be conducted with a drillship or dynamically positioned semisubmersible.

There are no seismic surveys, pile driving, or pipelines making landfall associated with the operations covered by this Plan.

1. Designated Topographic Features

Potential IPFs to topographic features as a result of the proposed operations include physical disturbances to the seafloor, effluents, and accidents.

Physical disturbances to the seafloor: Green Canyon Block 478 is 56 miles from the closest designated Topographic Features Stipulation Block (Diaphus Bank); therefore, no adverse impacts are expected. Additionally, a drillship or dynamically positioned semisubmersible is being used for the proposed operations; therefore, only an insignificant amount of seafloor will be disturbed.

Effluents: Green Canyon Block 478 is 56 miles from the closest designated Topographic Features Stipulation Block (Diaphus Bank); therefore, no adverse impacts are expected.

Accidents: It is unlikely that an accidental surface or subsurface spill would occur from the proposed operations (refer to statistics in **Item 5**, Water Quality). Oil spills cause damage to benthic organisms only if the oil contacts the organisms. Oil from a surface spill can be driven into the water column; measurable amounts have been documented down to a 10-meter depth. At this depth, the oil is found only at concentrations several orders of magnitude lower than the amount shown to have an effect on corals. Because the crests of topographic features in the Northern Gulf of Mexico are found below 10 meters, oil from a surface spill is not expected to reach their sessile biota. Oil from a subsurface spill is not applicable due to the distance of these blocks from a topographic area. The activities proposed in this plan will be covered by Murphy's Regional OSRP (refer to information submitted in **Section 8**).

If dispersants were utilized as a response method, the fate and effects of spilled oil would be impacted. Dispersants have been utilized in previous spill response efforts and were used extensively in the response to the Deepwater Horizon oil spill, with both surface and sub-surface applications. Reports on dispersant usage on surface oil indicate that a majority of the dispersed oil remains in the top 10 meters of the water column, with 60 percent of the oil in the top two meters of water (McAuliffe et al, 1981; Lewis and Aurand, 1997; OCS Report BOEM 2017-007). Lubchenco et al. (2010) report that most chemically dispersed surface oil from the Deepwater Horizon explosion and oil spill remained in the top six meters of the water column where it mixed with surrounding waters and biodegraded (BOEM 2017-007). None of the topographic features or

potentially sensitive biological features in the GOM are shallower than 10 meters (33 feet), and only the Flower Garden Banks are shallower than 20 meters (66 feet).

In one extraordinary circumstance with an unusual combination of meteorological and oceanographic conditions, a tropical storm forced a large volume of Deepwater Horizon oil spill-linked surface oil/dispersant mixture to as deep as 75 meters (246 feet), causing temporary exposure to mesophotic corals in the Pinnacle Trend area and leading to some coral mortality and sublethal impacts (Silva et al., 2015; BOEM 2017-007).

Additionally, concentrations of dispersed and dissolved oil in the Deepwater Horizon oil-spill subsea plume were reported to be in the parts per million range or less and were generally lower away from the water's surface and away from the well head (Adcroft et al., 2010; Haddad and Murawski, 2010; Joint Analysis Group, 2010; Lubchenco et al, 2010; BOEM 2017-007).

In the case of subsurface spills like a blowout or pipeline leak, dispersants may be injected at the seafloor. This will increase oil concentrations near the source but tend to decrease them further afield, especially at the surface. Marine organisms in the lower water column will be exposed to an initial increase of water-soluble oil compounds that will dilute in the water column over time (Lee et al., 2013a; NAS 2020).

Dispersant application involves a trade-off between decreasing the risk to the surface and shoreline habitat and increasing the risk beneath the surface. The optimal trade-off must account for various factors, including the type of oil spilled, the spill volume, the weather and sea state, the water depth, the degree of turbulence, and the relative abundance and life stages of organisms (NRC, 2005; NAS 2020).

Chemical dispersants may increase the risk of toxicity to subsurface organisms by increasing bioavailability of the oil. However, it is important to note that at the 1:20 dispersant-to-oil ratio recommended for use during response operations, the dispersants currently approved for use are far less acutely toxic than oil is. Toxicity of chemically dispersed oil is primarily due to the oil itself and its enhanced bioavailability (Lee et al., 2015; NAS 2020).

With the exception of special Federal management areas or designated exclusion areas, dispersants have been preapproved for surface use, which provides the USCG On-Scene Coordinator with the authority to approve the use of dispersants. However, that approval would only be granted upon completion of the protocols defined in the appropriate Area Contingency Plan (ACP) and the Regional Response Team (RRT) Dispersant Plan. The protocols include conducting an environmental benefit analysis to determine if the dispersant use will prevent a substantial threat to the public health or welfare or minimize serious environmental damage. The Regional Response Team would be notified immediately to provide technical support and guidance in determining if the dispersant use meets the established criteria and provide an environmental benefit. Additionally, there is currently no preapproval for subsea dispersant injection and the USCG On-Scene Coordinator must approve use of this technology before any subsea application. Due to the

unprecedented volume of dispersants applied for an extended period of time, the U.S. National Response Team has developed guidance for atypical dispersant operations to ensure that planning and response activities will be consistent with national policy (BOEM 2017-007).

Dispersants were used extensively in the response to the Deepwater Horizon oil spill, both surface and sub-surface applications. However, during a May 2016 significant oil spill (approximately 1,926 barrels) in the Gulf of Mexico dispersants were not utilized as part of the response. The Regional Response Team was consulted and recommended that dispersants not be used, despite acknowledging the appropriate protocols were correctly followed and that there was a net environmental benefit in utilizing dispersants. This demonstrates that the federal authorities (USCG and RRT) will be extremely prudent in their decision-making regarding dispersant use authorizations.

Due to the distance of these blocks from a topographic area and the coverage of the activities proposed in this plan by Murphy's Regional OSRP (refer to information submitted in **Section 8**), impacts to topographic features from surface or sub-surface oil spills are not expected.

There are no other IPFs (including emissions and wastes sent to shore for treatment or disposal) from the proposed operations that are likely to impact topographic features.

2. Pinnacle Trend Area Live Bottoms

Potential IPFs to pinnacle trend area live bottoms from the proposed operations include physical disturbances to the seafloor, emissions (noise / sound), effluents, and accidents.

Physical disturbances to the seafloor: Green Canyon Block 478 is 153 miles from the closest live bottom (pinnacle trend) area; therefore, no adverse impacts are expected. Additionally, a drillship or dynamically positioned semisubmersible is being used for the proposed operations; therefore, only an insignificant amount of seafloor will be disturbed.

Emissions (noise / sound): All routine OCS oil-and gas-related activities have some element of sound generation. Common sound sources include propeller cavitation, rotating machinery, and reciprocating machinery, which are associated with routine OCS oil-and gas-related activities such as vessel traffic, drilling, construction, and oil and gas production, processing, and transport. Sound introduced into the marine environment as a result of human activities has the potential to affect marine organisms. Although there is little information available on sound detection and sound-mediated behaviors for marine invertebrates, the overall impacts on pinnacle and low-relief feature communities from anthropogenic noise are expected to be negligible (BOEM 2017-009). Additionally, Green Canyon Block 478 is 153 miles from the closest live bottom (pinnacle trend) area; therefore, no adverse impacts are expected.

Effluents: Green Canyon Block 478 is 153 miles from the closest live bottom (pinnacle trend) area; therefore, no adverse impacts are expected.

Accidents: It is unlikely that an accidental surface or subsurface spill would occur from the proposed operations (refer to statistics in **Item 5**, Water Quality). Oil spills have the potential to foul benthic communities and cause lethal and sublethal effects on live bottom organisms. Oil from a surface spill can be driven into the water column; measurable amounts have been documented down to a 10-meter depth. At this depth, the oil is found only at concentrations several orders of magnitude lower than the amount shown to have an effect on marine organisms. Oil from a subsurface spill is not expected to impact pinnacle trend area live bottoms due to the distance of these blocks from a live bottom (pinnacle trend) area and the coverage of the activities proposed in this plan by Murphy's Regional OSRP (refer to information submitted in **Section 8**).

If dispersants were utilized as a response method, the fate and effects of spilled oil would be impacted. A detailed discussion on dispersants, their usage during the Deepwater Horizon oil spill, and their impacts on different levels of benthic communities can be found in **Item 1**.

There are no other IPFs (including wastes sent to shore for treatment or disposal) from the proposed operations that are likely to impact a live bottom (pinnacle trend) area.

3. Eastern Gulf Live Bottoms

Potential IPFs on Eastern Gulf live bottoms from the proposed operations include physical disturbances to the seafloor, emissions (noise / sound), effluents, and accidents.

Physical disturbances to the seafloor: Green Canyon Block 478 is not located in an area characterized by the existence of live bottoms, and this lease does not contain a Live-Bottom Stipulation requiring a photo documentation survey and survey report. Additionally, a drillship or dynamically positioned semisubmersible is being used for the proposed operations; therefore, only an insignificant amount of seafloor will be disturbed.

Emissions (noise / sound): All routine OCS oil-and gas-related activities have some element of sound generation. Common sound sources include propeller cavitation, rotating machinery, and reciprocating machinery, which are associated with routine OCS oil-and gas-related activities such as vessel traffic, drilling, construction, and oil and gas production, processing, and transport. Sound introduced into the marine environment as a result of human activities has the potential to affect marine organisms. Although there is little information available on sound detection and sound-mediated behaviors for marine invertebrates, the overall impacts on pinnacle and low-relief feature communities from anthropogenic noise are expected to be negligible (BOEM 2017-009). Additionally, Green Canyon Block 478 is not located in an area characterized by the existence of live bottoms; therefore, no adverse impacts are expected.

Effluents: Green Canyon Block 478 is not located in an area characterized by the existence of live bottoms; therefore, no adverse impacts are expected.

Accidents: It is unlikely that an accidental surface or subsurface spill would occur from the proposed operations (refer to statistics in **Item 5**, Water Quality). Oil spills cause damage to live bottom organisms only if the oil contacts the organisms. Oil from a surface spill can be driven into the water column; measurable amounts have been documented down to a 10-meter depth. At this depth, the oil is found only at concentrations several orders of magnitude lower than the amount shown to have an effect on marine invertebrates. Oil from a subsurface spill is not expected to impact Eastern Gulf live bottoms due to the distance of these blocks from a live bottom area and coverage of the activities proposed in this plan by Murphy's Regional OSRP (refer to information submitted in **Section 8**).

If dispersants were utilized as a response method, the fate and effects of spilled oil would be impacted. A detailed discussion on dispersants, their usage during the Deepwater Horizon oil spill, and their impacts on different levels of benthic communities can be found in **Item 1**.

There are no other IPFs (including wastes sent to shore for treatment or disposal) from the proposed operations that are likely to impact an Eastern Gulf live bottom area.

4. Deepwater Benthic Communities

There are no IPFs (including emissions (noise / sound), physical disturbances to the seafloor, wastes sent to shore for treatment or disposal, and accidents) from the proposed operations that are likely to impact deepwater benthic communities.

Green Canyon Block 478 is located in water depths of 984 feet (300 meters) or greater. At such depth high-density, deepwater benthic communities may sometimes be found. However, Green Canyon Block 478 is approximately 17 miles from a known deepwater benthic community site (Green Canyon Block 216), listed in NTL 2009-G40. Additionally, a drillship or dynamically positioned semisubmersible is being used for the proposed operations; therefore, only an insignificant amount of seafloor will be disturbed. Due to the distance from the closest known deepwater benthic community and because physical disturbances to the seafloor will be minimized by the use of a drillship or dynamically positioned semisubmersible, Murphy's proposed operations in Green Canyon Block 478 are not likely to impact deepwater benthic communities.

Deepwater benthic communities would potentially be subject to detrimental effects from a catastrophic seafloor blowout due to sediment and oiled sediment from the initial event (BOEM 2017-007). However, this is unlikely due to the distancing requirements described in NTL 2009-G40. Additionally, the potential impacts would be localized due to the directional movement of oil plumes by water currents and the scattered, patchy distribution of sensitive habitats. Although widely dispersed, biodegraded particles of a passing oil plume might impact patchy habitats, no significant impacts would be expected to the Gulfwide population. Most deepwater benthic communities are expected to experience no impacts from a catastrophic seafloor blowout due to the directional movement of oil plumes by the water currents and their scattered, patchy distribution. Impacts may be expected if a spill were to occur close to a deepwater benthic habitat, however, beyond the localized area of impact particles would become increasingly biodegraded

and dispersed. Localized impacts to deepwater benthic organisms would be expected to be mostly sublethal (BOEM 2017-007).

If dispersants were utilized as a response method, the fate and effects of spilled oil would be impacted. A detailed discussion on dispersants, their usage during the Deepwater Horizon oil spill, and their impacts on different levels of benthic communities can be found in **Item 1**.

5. Water Quality

Potential IPFs that could result in water quality degradation from the proposed operations in Green Canyon Block 478 include disturbances to the seafloor, effluents, and accidents.

Physical disturbances to the seafloor: Bottom area disturbances resulting from the emplacement of drill rigs, the drilling of wells and the installation of platforms and pipelines would increase water-column turbidity and re-suspension of any accumulated pollutants, such as trace metals and excess nutrients. This would cause short-lived impacts on water quality conditions in the immediate vicinity of the emplacement operations. Additionally, a drillship or dynamically positioned semisubmersible is being used for the proposed operations; therefore, only an insignificant amount of seafloor will be disturbed.

Effluents: Levels of contaminants in drilling muds and cuttings and produced water discharges, discharge-rate restrictions and monitoring and toxicity testing are regulated by the EPA NPDES permit, thereby eliminating many significant biological or ecological effects. Operational discharges are not expected to cause significant adverse impacts to water quality. Additionally, an analysis of the best available information from the National Marine Fisheries Service Endangered Species Act (ESA) Section 7 *Biological Opinion on the Federally Regulated Oil and Gas Program Activities in the Gulf of Mexico* (NMFS, 2020) concludes that exposures to toxicants in discharges from oil and gas activities are not likely to adversely affect ESA-listed species.

Accidents: IPFs related to OCS oil- and gas-related accidental events primarily involve drilling fluid spills, chemical spills, and oil spills.

Drilling Fluid Spills

Water-based fluid (WBF) and Synthetic-based fluid (SBF) spills may result in elevated turbidity, which would be short term, localized, and reversible. The WBF is normally discharged to the seafloor during riserless drilling, which is allowable due to its low toxicity. For the same reasons, a spill of WBF would have negligible impacts. The SBF has low toxicity, and the discharge of SBF is allowed to the extent that it adheres onto drill cuttings. Both USEPA Regions 4 and 6 permit the discharge of cuttings wetted with SBF as long as the retained SBF amount is below a prescribed percent, meets biodegradation and toxicity requirements, and is not contaminated with the formation oil or PAH. A spill of SBF may cause a temporary increase in biological oxygen demand and locally result in lowered dissolved oxygen in the water column. Also, a spill of SBF may release an oil sheen if formation oil is present in the fluid. Therefore, impacts from a release of

SBF are considered to be minor. Spills of SBF typically do not require mitigation because SBF sinks in water and naturally biodegrades, seafloor cleanup is technically difficult, and SBF has low toxicity. (BOEM 2017-009)

Chemical Spills

Accidental chemical spills could result in temporary localized impacts on water quality, primarily due to changing pH. Chemicals spills are generally small volume compared with spills of oil and drilling fluids. During the period of 2007 to 2014, small chemical spills occurred at an average annual volume of 28 barrels, while large chemical spills occurred at an average annual volume of 758 barrels. These chemical spills normally dissolve in water and dissipate quickly through dilution with no observable effects. Also, many of these chemicals are approved to be commingled in produced water for discharge to the ocean, which is a permitted activity. Therefore, impacts from chemical spills are considered to be minor and do not typically require mitigation because of technical feasibility and low toxicity after dilution (BOEM 2017-009).

Oil Spills

Oil spills have the greatest potential of all OCS oil-and gas-related activities to affect water quality. Small spills (<1,000 barrels) are not expected to substantially impact water quality in coastal or offshore waters because the oil dissipates quickly through dispersion and weathering while still at sea. Reasonably foreseeable larger spills ($\geq 1,000$ barrels), however, could impact water quality in coastal and offshore waters (BOEM 2017-007). However, based on data provided in the BOEM 2016 Update of Occurrence Rates for Offshore Oil Spills, it is unlikely that an accidental surface or subsurface spill of a significant volume would occur from the proposed operations. Between 2001 and 2015 OCS operations produced eight billion barrels of oil and spilled 0.062 percent of this oil, or one barrel for every 1,624 barrels produced. (The overall spill volume was almost entirely accounted for by the 2010 Deepwater Horizon blowout and subsequent discharge of 4.9 million barrels of oil. Additional information on unlikely scenarios and impacts from very large oil spills are discussed in the Catastrophic Spill Event Analysis white paper (BOEM 2017-007).

If a spill were to occur, the water quality of marine waters would be temporarily affected by the dissolved components and small oil droplets. Dispersion by currents and microbial degradation would remove the oil from the water column and dilute the constituents to background levels. Historically, changes in offshore water quality from oil spills have only been detected during the life of the spill and up to several months afterwards. Most of the components of oil are insoluble in water and therefore float. Dispersants will only be used if approved by the Regional Response Team in coordination with the RRT Dispersant Plan and RRT Biological Assessment for Dispersants.

Oil spills, regardless of size, may allow hydrocarbons to partition into the water column in a dissolved, emulsion, and/or particulate phase. Therefore, impacts from reasonably foreseeable oil spills are considered moderate. Mitigation efforts for oil spills may include booming, burning, and the use of dispersants (BOEM 2017-009).

These methods may cause short-term secondary impacts to water quality, such as the introduction of additional hydrocarbon into the dissolved phase through the use of dispersants and the sinking of hydrocarbon residuals from burning. Since burning and the use of dispersants put additional hydrocarbons into the dissolved phase, impacts to water quality after mitigation efforts are still considered to be moderate, because dissolved hydrocarbons extend down into the water column. This results in additional exposure pathways via ingestion and gill respiration and may result in acute or chronic effects to marine life (BOEM 2017-009).

Most oil-spill response strategies and equipment are based upon the simple principle that oil floats. However, as evident during the Deepwater Horizon explosion, oil spill, and response, this is not always true. Sometimes it floats and sometimes it suspends within the water column or sinks to the seafloor (BOEM 2017-009).

Oil that is chemically dispersed at the surface moves into the top six meters of the water column where it mixes with surrounding waters and begins to biodegrade (U.S. Congress, Office of Technology Assessment, 1990). Dispersant use, in combination with natural processes, breaks up oil into smaller components that allows them to dissipate into the water and degrade more rapidly (Nalco, 2010). Dispersant use must be in accordance with an RRT Preapproved Dispersant Use Manual and with any conditions outlined within an RRT's site-specific, dispersant approval given after a spill event. Consequently, dispersant use must be in accordance with the restrictions for specific water depths, distances from shore, and monitoring requirements. At this time, neither the Region IV nor the Region VI RRT dispersant use manuals, which cover the GOM region, give preapproval for the application of dispersant use subsea (BOEM 2017-009).

The operations proposed in this plan will be covered by Murphy's Regional Oil Spill Response Plan, which discusses potential response actions in more detail (refer to information submitted in **Section 8**).

There are no other IPFs (including emissions, physical disturbances to the seafloor, and wastes sent to shore for treatment or disposal) from the proposed operations that are likely to impact water quality.

6. Fisheries

There are multiple species of fish in the Gulf of Mexico, including the endangered and threatened species listed in **Table 1** at the beginning of this Environmental Impact Assessment. More information regarding the endangered gulf sturgeon (**Item 20.2**), oceanic whitetip shark (**Item 20.3**), and giant manta ray (**Item 20.4**) can be found below. Potential IPFs to fisheries as a result of the proposed operations in Green Canyon Block 478 include physical disturbances to the seafloor, emissions (noise / sound), effluents, and accidents.

Physical disturbances to the seafloor: The emplacement of a structure or drilling rig results in minimal loss of bottom trawling area to commercial fishermen. Pipelines cause gear conflicts

which result in losses of trawls and shrimp catch, business downtime and vessel damage. Most financial losses from gear conflicts are covered by the Fishermen's Contingency Fund (FCF). The emplacement and removal of facilities are not expected to cause significant adverse impacts to fisheries. Additionally, a drillship or dynamically positioned semisubmersible is being used for the proposed operations; therefore, only an insignificant amount of seafloor will be disturbed.

Emissions (noise / sound): All routine OCS oil-and gas-related activities have some element of sound generation. Common sound sources include propeller cavitation, rotating machinery, and reciprocating machinery, which are associated with routine OCS oil-and gas-related activities such as vessel traffic, drilling, construction, and oil and gas production, processing, and transport. Sound introduced into the marine environment as a result of human activities has the potential to affect marine organisms by stimulating behavioral response, masking biologically important signals, causing temporary or permanent hearing loss (Popper et al., 2005; Popper et al., 2014), or causing physiological injury (e.g., barotrauma) resulting in mortality (Popper and Hastings, 2009). The potential for anthropogenic sound to affect any individual organism is dependent on the proximity to the source, signal characteristics, received peak pressures relative to the static pressure, cumulative sound exposure, species, motivation, and the receiver's prior experience. In addition, environmental conditions (e.g., temperature, water depth, and substrate) affect sound speed, propagation paths, and attenuation, resulting in temporal and spatial variations in the received signal for organisms throughout the ensonified area (Hildebrand, 2009).

Sound detection capabilities among fishes vary. For most fish species, it is reasonable to assume hearing sensitivity to frequencies below 500 Hertz (Hz) (Popper et al., 2003 and 2014; Popper and Hastings, 2009; Slabbekoorn et al., 2010; Radford et al., 2014). The band of greatest interest to this analysis, low-frequency sound (30-500 Hz), has come to be dominated by anthropogenic sources and includes the frequencies most likely to be detected by most fish species. For example, the noise generated by large vessel traffic typically results from propeller cavitation and falls within 40-150 Hz (Hildebrand, 2009; McKenna et al., 2012). This range is similar to that of fish vocalizations and hearing and could result in a masking effect.

Masking occurs when background noise increases the threshold for a sound to be detected; masking can be partial or complete. If detection thresholds are raised for biologically relevant signals, there is a potential for increased predation, reduced foraging success, reduced reproductive success, or other effects. However, fish hearing and sound production may be adapted to a noisy environment (Wysocki and Ladich, 2005). There is evidence that fishes are able to efficiently discriminate between signals, extracting important sounds from background noise (Popper et al., 2003; Wysocki and Ladich, 2005). Sophisticated sound processing capabilities and filtering by the sound sensing organs essentially narrows the band of masking frequencies, potentially decreasing masking effects. In addition, the low-frequency sounds of interest propagate over very long distances in deep water, but these frequencies are quickly lost in water depths between $\frac{1}{2}$ and $\frac{1}{4}$ the wavelength (Ladich, 2013). This would suggest that the potential for a masking effect from low-frequency noise on behaviors occurring in shallow coastal waters may be reduced by the receiver's distance from sound sources, such as busy ports or construction activities.

Pulsed sounds generated by OCS oil-and gas-related activities (e.g., impact-driven piles and airguns) can potentially cause behavioral response, reduce hearing sensitivity, or result in physiological injury to fishes and invertebrate resources. However, there are no pulsed sound generation activities proposed for these operations.

Support vessel traffic, drilling, production facilities, and other sources of continuous sounds contribute to a chronic increase in background noise, with varying areas of effect that may be influenced by the sound level, frequencies, and environmental factors (Hildebrand, 2009; Slabbekoorn et al., 2010; McKenna et al., 2012). These sources have a low potential for causing physiological injury or injuring hearing in fishes and invertebrates (Popper et al., 2014). However, continuous sounds have an increased potential for masking biologically relevant sounds than do pulsed signals. The potential effects of masking on fishes and invertebrates are difficult to assess in the natural setting for communities and populations of species, but evidence indicates that the increase to background noise as a result of OCS oil and gas operations would be relatively minor. Therefore, it is expected that the cumulative impact to fishes and invertebrate resources would be minor and would not extend beyond localized disturbances or behavioral modification.

Despite the importance of many sound-mediated behaviors and the potential biological costs associated with behavioral response to anthropogenic sounds, many environmental and biological factors limit potential exposure and the effects that OCS oil-and gas-related sounds have on fishes and invertebrate resources. The overall impact to fishes and invertebrate resources due to anthropogenic sound introduced into the marine environment by OCS oil-and gas-related routine activities is expected to be minor.

Effluents: Effluents such as drilling fluids and cuttings discharges contain components and properties which are detrimental to fishery resources. Moderate petroleum and metal contamination of sediments and the water column can occur out to several hundred meters down current from the discharge point. Offshore discharges are expected to disperse and dilute to very near background levels in the water column or on the seafloor within 3,000 meters of the discharge point and are expected to have negligible effect on fisheries. Additionally, an analysis of the best available information from the National Marine Fisheries Service Endangered Species Act (ESA) Section 7 *Biological Opinion on the Federally Regulated Oil and Gas Program Activities in the Gulf of Mexico* (NMFS, 2020) concludes that exposures to toxicants in discharges from oil and gas activities are not likely to adversely affect ESA-listed species.

Accidents: Collisions between support vessels and ESA-listed fish, would be unusual events, however, should one occur, death or injury to ESA-listed fish is possible. Contract vessel operators can avoid protected aquatic species and reduce potential deaths by maintaining a vigilant watch and a distance of 50 meters or greater, with the exception of animals that approach the vessel. Vessel personnel should use a Gulf of Mexico reference guide that includes identifying information on marine mammals, sea turtles, and other marine protected species (i.e., Endangered Species Act listed species such as Gulf sturgeon, giant manta ray, or oceanic whitetip shark) that may be encountered in the Gulf of Mexico OCS.

Contract vessel operators will comply with the measures included in Appendix C of the NMFS Biological Opinion and requirements of the Protected Species Lease Stipulation, except under extraordinary circumstances when the safety of the vessel or crew is in doubt or the safety of life at sea is in question.

Should an ESA-listed fish (e.g., giant manta ray, oceanic whitetip shark, or Gulf sturgeon) be entrapped, entangled, or injured, personnel should contact the ESA Section 7 biologist at (301) 427-8413 (nmfs.psoreview@noaa.gov) and report all incidents to takereport.nmfsser@noaa.gov. After making the appropriate notifications, Murphy may call BSEE at (985) 722-7902 for questions or additional guidance on recovery assistance needs, continued monitoring requirements, and incidental report information which at minimum is detailed below. Additional information may be found at the following website: <https://www.fisheries.noaa.gov/report>. Any injured or dead protected species should also be reported to takereport.nmfsser@noaa.gov. In addition, if the injury or death was caused by a collision with the operator's vessel, an entrapment within the operator's equipment or vessel (e.g. moon pool), or an entanglement within the operator's equipment, the operator must further notify BOEM and BSEE within 24 hours of the strike or entrapment/entanglement by email to protectedspecies@boem.gov and protectedspecies@bsee.gov. If the vessel is the responsible party, it is required to remain available to assist the respective salvage and stranding network as needed.

An accidental oil spill has the potential to cause some detrimental effects on fisheries; however, it is unlikely that such an event would occur from the proposed operations (refer to **Item 5**, Water Quality). The effects of oil on mobile adult finfish or shellfish would likely be sublethal and the extent of damage would be reduced to the capacity of adult fish and shellfish to avoid the spill, to metabolize hydrocarbons, and to excrete both metabolites and parent compounds. The activities proposed in this plan will be covered by Murphy's Regional OSRP (refer to information submitted in **Section 8**).

There are no other IPFs (including wastes sent to shore for treatment or disposal) from the proposed operations that are likely to impact fisheries.

7. Marine Mammals

The latest population estimates for the Gulf of Mexico revealed that cetaceans of the continental shelf and shelf-edge were almost exclusively bottlenose dolphin and Atlantic spotted dolphin. Squid eaters, including dwarf and pygmy killer whale, Risso's dolphin, rough-toothed dolphin, and Cuvier's beaked whale, occurred most frequently along the upper slope in areas outside of anticyclones. The Rice's whale (née Gulf of Mexico Bryde's whale) is the only commonly occurring baleen whale in the northern Gulf of Mexico and has been sighted off western Florida and in the De Soto Canyon region. Florida manatees have been sighted along the entire northern GOM but are mainly found in the shallow coastal waters of Florida, which are unassociated with the proposed operations. A complete list of all endangered and threatened marine mammals in the GOM may be found in **Table 1** at the beginning of this Environmental Impact Assessment. More information regarding the endangered Rice's whale can be found in **Item 20.1** below. Potential

IPFs to marine mammals as a result of the proposed operations in Green Canyon Block 478 include emissions (noise / sound), effluents, discarded trash and debris, and accidents.

Emissions (noise / sound): Noises from drilling activities, support vessels and helicopters (i.e., non-impulsive anthropogenic sound) may elicit a startle reaction from marine mammals. This reaction may lead to disruption of marine mammals' normal activities. Stress may make them more vulnerable to parasites, disease, environmental contaminants, and/or predation (Majors and Myrick, 1990). Responses to sound exposure may include lethal or nonlethal injury, temporary hearing impairment, behavioral harassment and stress, or no apparent response. Noise-induced stress is possible, but it is little studied in marine mammals. Tyack (2008) suggests that a more significant risk to marine mammals from sound are these less visible impacts of chronic exposure. There is little conclusive evidence for long-term displacements and population trends for marine mammals relative to noise.

Vessels are the greatest contributors to increases in low-frequency ambient sound in the sea (Andrew et al. 2011). Sound levels and tones produced are generally related to vessel size and speed. Larger vessels generally emit more sound than smaller vessels, and vessels underway with a full load, or those pushing or towing a load, are noisier than unladen vessels. Cetacean responses to aircraft depend on the animals' behavioral state at the time of exposure (e.g., resting, socializing, foraging, or traveling) as well as the altitude and lateral distance of the aircraft to the animals (Luksenburg and Parsons 2009). The underwater sound intensity from aircraft is less than produced by vessels, and visually, aircraft are more difficult for whales to locate since they are not in the water and move rapidly (Richter et al. 2006). Perhaps not surprisingly then, when aircraft are at higher altitudes, whales often exhibit no response, but lower flying aircraft (e.g., approximately 500 meters or less) have been observed to elicit short-term behavioral responses (Luksenburg and Parsons 2009; NMFS 2017b; NMFS 2017f; Patenaude et al. 2002; Smultea et al. 2008a; Wursig et al. 1998). Thus, aircraft flying at low altitude, at close lateral distances and above shallow water elicit stronger responses than aircraft flying higher, at greater lateral distances and over deep water (Patenaude et al. 2002; Smultea et al. 2008a). Routine OCS helicopter traffic would not be expected to disturb animals for extended periods, provided pilots do not alter their flight patterns to more closely observe or photograph marine mammals. Helicopters, while flying offshore, generally maintain altitudes above 700 feet during transit to and from a working area, and at an altitude of about 500 feet between platforms. The duration of the effects resulting from a startle response is expected to be short-term during routine flights, and the potential effects will be insignificant to sperm whales and Rice's whales. Therefore, we find that any disturbance that may result from aircraft associated with the proposed operations is not likely to adversely affect ESA-listed whales.

Drilling and production noise would contribute to increases in the ambient noise environment of the GOM, but they are not expected in amplitudes sufficient to cause either hearing or behavioral impacts (BOEM 2017-009). There is the possibility of short-term disruption of movement patterns and/or behavior caused by vessel noise and disturbance; however, these are not expected to impact survival and growth of any marine mammal populations in the GOM. Additionally, the National Marine Fisheries Service published a final recovery plan for the sperm whale, which identified anthropogenic noise as either a low or unknown threat to sperm whales in the GOM (USDOC,

NMFS, 2010b). Sirenians (i.e., manatees) are not located within the area of operations. Additionally, there were no specific noise impact factors identified in the latest BOEM environmental impact statement for sirenians related to GOM OCS operations (BOEM 2017-009). See **Item 20.1** for details on the Rice's whale.

Impulsive sound impacts (i.e., pile driving, seismic surveys) are not included among the activities proposed under this plan.

Effluents: Drilling fluids and cuttings discharges contain components which may be detrimental to marine mammals. Most operational discharges are diluted and dispersed upon release. Any potential impact from drilling fluids would be indirect, either as a result of impacts on prey items or possibly through ingestion in the food chain (API, 1989).

Discarded trash and debris: Both entanglement in and ingestion of debris have caused the death or serious injury of marine mammals (Laist, 1997; MMC, 1999). The limited amount of marine debris, if any, resulting from the proposed operations is not expected to substantially harm marine mammals. Operators are prohibited from deliberately discharging debris as mandated by MARPOL-Annex V, the Marine Plastic Pollution Research and Control Act, and regulations imposed by various agencies, including the United States Coast Guard (USCG) and the Environmental Protection Agency (EPA).

Murphy will operate in accordance with the regulations, agency guidance, and Appendix B of the National Marine Fisheries Service Endangered Species Act (ESA) Section 7 Biological Opinion and also avoid accidental loss of solid waste items by maintaining waste management plans, manifesting trash sent to shore, and using special precautions such as covering outside trash bins to prevent accidental loss of solid waste. Special caution will be exercised when handling and disposing of small items and packaging materials, particularly those made of non-biodegradable, environmentally persistent materials such as plastic or glass. Murphy will also collect and remove flotsam resulting from activities related to proposed operations.

Informational placards will be posted on all vessels and facilities having sleeping or food preparation capabilities. All offshore personnel, including contractors and other support services-related personnel (e.g., helicopter pilots, vessel captains and boat crews) will be indoctrinated on waste procedures, and will view the video (or Microsoft PowerPoint presentation), *Think About It (previously All Washed Up: The Beach Litter Problem)*. Thereafter, all personnel will view the marine trash and debris training video annually. Offshore personnel will also receive an explanation from Murphy management or the designated lease operator management that emphasizes their commitment to waste management in accordance with NTL No. 2015-G03-BSEE.

Accidents: Collisions between support vessels and marine mammals, including cetaceans, would be unusual events; however, should one occur, death or injury to marine mammals is possible. Contract vessel operators can avoid marine mammals and reduce potential deaths by maintaining

a vigilant watch for marine mammals and maintaining a safe distance of 500 meters or greater from baleen whales, 100 meters or greater from sperm whales, and a distance of 50 meters or greater from all other aquatic protected species, with the exception of animals that approach the vessel. If unable to identify the marine mammal, the vessel will act as if it were a baleen whale and maintain a distance of 500 meters or greater. If a manatee is sighted, all vessels in the area will operate at “no wake/idle” speeds in the area, while maintaining proper distance. When assemblages of cetaceans are observed, including mother/calf pairs, vessel speeds will be reduced to 10 knots or less. Vessel personnel should use a Gulf of Mexico reference guide that includes identifying information on marine mammals, sea turtles, and other marine protected species (i.e., Endangered Species Act listed species such as Gulf sturgeon, giant manta ray, or oceanic whitetip shark) that may be encountered in the Gulf of Mexico OCS.

Contract vessel operators will comply with the measures included in Appendix C of the NMFS Biological Opinion and requirements of the Protected Species Lease Stipulation, except under extraordinary circumstances when the safety of the vessel or crew is in doubt or the safety of life at sea is in question.

Vessel personnel must report sightings of any injured or dead protected marine mammal species immediately, regardless of whether the injury or death is caused by their vessel, to the NMFS Southeast Marine Mammal Stranding Hotline at (877) WHALE-HELP (877-942-5343). Additional information may be found at the following website: <https://www.fisheries.noaa.gov/report>. Any injured or dead protected species should also be reported to takereport.nmfs@noaa.gov. In addition, if the injury or death was caused by a collision with the operator’s vessel, an entrapment within the operator’s equipment or vessel (e.g. moon pool), or an entanglement within the operator’s equipment, the operator must further notify BOEM and BSEE within 24 hours of the strike or entrapment/entanglement by email to protectedspecies@boem.gov and protectedspecies@bsee.gov. If the vessel is the responsible party, it is required to remain available to assist the respective salvage and stranding network as needed.

These proposed operations may utilize a moon pool(s) to conduct various subsea activities. Murphy’s contractor or company representative will provide a dedicated crew member to monitor and continually survey the moon pool area during the operations for marine mammals. If any marine mammal is detected in the moon pool, Murphy will cease operations and contact NMFS at nmfs.psoreview@noaa.gov and BSEE at protectedspecies@bsee.gov and 985-722-7902 for additional guidance and incident report information.

Oil spills have the potential to cause sublethal oil-related injuries and spill-related deaths to marine mammals. However, it is unlikely that an accidental oil spill would occur from the proposed operations (refer to **Item 5**, Water Quality). Oil spill response activities may increase vessel traffic in the area, which could impact cetacean behavior and/or distribution, thereby causing additional stress to the animals. The effect of oil dispersants on cetaceans is not known. Removing oil from the surface would reduce the likelihood of oil adhering to marine mammals. Laboratory experiments have shown that the dispersants used during the Deepwater Horizon response are

cytotoxic to sperm whale cells; however, it is difficult to determine actual exposure levels in the GOM. Therefore, dispersants will only be used if approved by the Regional Response Team in coordination with the RRT Dispersant Plan and RRT Biological Assessment for Dispersants. The acute toxicity of oil dispersant chemicals included in Murphy's OSRP is considered to be low when compared with the constituents and fractions of crude oils and diesel products. The activities proposed in this plan will be covered by Murphy's OSRP (refer to information submitted in accordance with **Section 8**).

The NMFS Office of Protected Resources coordinates agency assessment of the need for response and leads response efforts for spills that may impact cetaceans. If a spill may impact cetaceans, NMFS Protected Resources Contacts should be notified (see contact details below), and they will initiate notification of other relevant parties.

NMFS Protected Resources Contacts for the Gulf of Mexico:

- Marine mammals – Southeast emergency stranding hotline 1-877-433-8299
- Other endangered or threatened species – ESA section 7 consulting biologist: nmfs.ser.emergency.consult@noaa.gov

There are no other IPFs (including physical disturbances to the seafloor) from the proposed operations that are likely to impact marine mammals.

8. Sea Turtles

GulfCet II studies sighted most loggerhead, Kemp's ridley and leatherback sea turtles over shelf waters. Historically these species have been sighted up to the shelf's edge. They appear to be more abundant east of the Mississippi River than they are west of the river (Fritts et al., 1983b; Lohofener et al., 1990). Deep waters may be used by all species as a transitory habitat. A complete list of endangered and threatened sea turtles in the GOM may be found in **Table 1** at the beginning of this Environmental Impact Assessment. Additional details regarding the loggerhead sea turtle's critical habitat in the GOM are located in **Item 20.5**. Potential IPFs to sea turtles as a result of the proposed operations include emissions (noise / sound), effluents, discarded trash and debris, and accidents.

Emissions (noise / sound): Noise from drilling activities, support vessels, and helicopters (i.e., non-impulsive anthropogenic sound) may elicit a startle reaction from sea turtles, but this is a temporary disturbance. Responses to sound exposure may include lethal or nonlethal injury, temporary hearing impairment, behavioral harassment and stress, or no apparent response. Vessels are the greatest contributors to increases in low-frequency ambient sound in the sea (Andrew et al. 2011). Sound levels and tones produced are generally related to vessel size and speed. Larger vessels generally emit more sound than smaller vessels, and vessels underway with a full load, or those pushing or towing a load, are noisier than unladen vessels. Routine OCS helicopter traffic would not be expected to disturb animals for extended periods, provided pilots do not alter their flight patterns to more closely observe or photograph marine mammals. Helicopters, while flying

offshore, generally maintain altitudes above 700 feet during transit to and from a working area, and at an altitude of about 500 feet between platforms. The duration of the effects resulting from a startle response is expected to be short-term during routine flights and the potential effects will be insignificant to sea turtles. Therefore, we find that any disturbance that may result from aircraft associated with the proposed operations is not likely to adversely affect sea turtles. Construction and operational sounds other than pile driving should have insignificant effects on sea turtles; effects would be limited to short-term avoidance of construction activity itself rather than the sound produced. As a result, sound sources associated with support vessel movement as part of the proposed operations are insignificant and therefore are not likely to adversely affect sea turtles.

Overall noise impacts on sea turtles from the proposed operations are expected to be negligible to minor depending on the location of the animal(s) relative to the sound source and the frequency, intensity, and duration of the source. The National Marine Fisheries Service Endangered Species Act (ESA) Section 7 Biological Opinion Appendix C explains how operators must implement measures to minimize the risk of vessel strikes to protected species and report observations of injured or dead protected species. This guidance should also minimize the chance of sea turtles being subject to the increased noise level of a service vessel in very close proximity.

Effluents: Drilling fluids and cuttings discharges are not known to be lethal to sea turtles. Most operational discharges are diluted and dispersed upon release. Any potential impact from drilling fluids would be indirect, either as a result of impacts on prey items or possibly through ingestion in the food chain (API, 1989).

Discarded trash and debris: Both entanglement in, and ingestion of, debris have caused the death or serious injury of sea turtles (Balazs, 1985). The limited amount of marine debris, if any, resulting from the proposed operations is not expected to substantially harm sea turtles. Operators are prohibited from deliberately discharging debris as mandated by MARPOL-Annex V, the Marine Plastic Pollution Research and Control Act, and regulations imposed by various agencies, including the United States Coast Guard (USCG) and the Environmental Protection Agency (EPA).

Murphy will operate in accordance with the regulations, agency guidance, and Appendix B of the National Marine Fisheries Service Endangered Species Act (ESA) Section 7 Biological Opinion and also avoid accidental loss of solid waste items by maintaining waste management plans, manifesting trash sent to shore, and using special precautions such as covering outside trash bins to prevent accidental loss of solid waste. Special caution will be exercised when handling and disposing of small items and packaging materials, particularly those made of non-biodegradable, environmentally persistent materials such as plastic or glass. Murphy will also collect and remove flotsam resulting from activities related to proposed operations.

Informational placards will be posted on all vessels and facilities having sleeping or food preparation capabilities. All offshore personnel, including contractors and other support services-related personnel (e.g., helicopter pilots, vessel captains and boat crews) will be indoctrinated on

waste procedures, and will view the video (or Microsoft PowerPoint presentation), *Think About It* (previously *All Washed Up: The Beach Litter Problem*). Thereafter, all personnel will view the marine trash and debris training video annually. Offshore personnel will also receive an explanation from Murphy management or the designated lease operator management that emphasizes their commitment to waste management in accordance with NTL No. 2015-G03-BSEE.

Accidents: Collisions between support vessels and sea turtles would be unusual events; however, should one occur, death or injury to sea turtles is possible. Contract vessel operators can avoid sea turtles and reduce potential deaths by maintaining a vigilant watch for sea turtles and maintaining a safe distance of 50 meters or greater when they are sighted, with the exception of sea turtles that approach the vessel. Vessel crews should use a reference guide to help identify the five species of sea turtles that may be encountered in the Gulf of Mexico OCS as well as other marine protected species (i.e., Endangered Species Act listed species). Contract vessel operators will comply with the measures included in Appendix C of the NMFS Biological Opinion and requirements of the Protected Species Lease Stipulation, except under extraordinary circumstances when the safety of the vessel or crew is in doubt or the safety of life at sea is in question.

Vessel crews must report sightings of any injured or dead protected sea turtle species immediately, regardless of whether the injury or death is caused by their vessel, to the State Coordinators for the Sea Turtle Stranding and Salvage Network (STSSN) at http://www.sefsc.noaa.gov/species/turtles/stranding_coordinators.htm (phone numbers vary by state). Additional information may be found at the following website: <https://www.fisheries.noaa.gov/report>. Any injured or dead protected species should also be reported to takereport.nmfs@noaa.gov. In addition, if the injury or death was caused by a collision with the operator's vessel, an entrapment within the operator's equipment or vessel (e.g. moon pool), or an entanglement within the operator's equipment, the operator must further notify BOEM and BSEE within 24 hours of the strike or entrapment/entanglement by email to protectedspecies@boem.gov and protectedspecies@bsee.gov. If the vessel is the responsible party, it is required to remain available to assist the respective salvage and stranding network as needed.

These proposed operations may utilize a moon pool(s) to conduct various subsea activities. Murphy's contractor or company representative will provide a dedicated crew member to monitor and continually survey the moon pool area during the operations for sea turtles. If any sea turtle is detected in the moon pool, Murphy will cease operations and contact NMFS at nmfs.psoreview@noaa.gov and BSEE at protectedspecies@bsee.gov and 985-722-7902 for additional guidance and incidental report information. The procedures found in Appendix J of the National Marine Fisheries Service Endangered Species Act (ESA) Section 7 Biological Opinion will be employed to free entrapped or entangled marine life safely.

All sea turtle species and their life stages are vulnerable to the harmful effects of oil through direct contact or by fouling of their food. Exposure to oil can be fatal, particularly to juveniles and hatchlings. However, it is unlikely that an accidental oil spill would occur from the proposed

operations (refer to **Item 5**, Water Quality). Oil spill response activities may increase vessel traffic in the area, which could add to the possibility of collisions with sea turtles. The activities proposed in this plan will be covered by Murphy's Regional Oil Spill Response Plan (refer to information submitted in accordance with **Section 8**).

The NMFS Office of Protected Resources coordinates agency assessment of the need for response and leads response efforts for spills that may impact sea turtles. If a spill may impact sea turtles, the following NMFS Protected Resources Contacts should be notified, and they will initiate notification of other relevant parties.

- Dr. Brian Stacy at brian.stacy@noaa.gov and 352-283-3370 (cell); or
- Stacy Hargrove at stacy.hargrove@noaa.gov and 305-781-7453 (cell)

There are no other IPFs (including physical disturbances to the seafloor) from the proposed operations that are likely to impact sea turtles.

9. Air Quality

Potential IPFs to air quality as a result of the proposed operations include accidents.

The projected air emissions identified in **Section 7** are not expected to affect the OCS air quality primarily due to distance to the shore or to any Prevention of Significant Deterioration Class I air quality area such as the Breton Wilderness Area. Green Canyon Block 478 is beyond the 200-kilometer (124 mile) buffer for the Breton Wilderness Area and is 106 miles from the coastline. Therefore, no special mitigation, monitoring, or reporting requirements apply with respect to air emissions.

Accidents and blowouts can release hydrocarbons or chemicals, which could cause the emission of air pollutants. However, these releases should not impact onshore air quality because of the prevailing atmospheric conditions, emission height, emission rates, and the distance of Green Canyon Block 478 from the coastline.

There are no other IPFs (including effluents, physical disturbances to the seafloor, and wastes sent to shore for treatment or disposal) from the proposed operations that are likely to impact air quality.

10. Shipwreck Sites (known or potential)

In accordance with BOEM NTL 2005-G07, Murphy will submit an archaeological resource report per 30 CFR 550.194 if directed to do so by the Regional Director.

Potential IPFs to known or unknown shipwreck sites as a result of the proposed operations in Green Canyon Block 478 include physical disturbances to the seafloor and accidents.

Physical disturbances to the seafloor: A drillship or dynamically positioned semisubmersible is being used for the proposed operations; therefore, only an insignificant amount of seafloor will be disturbed. Because physical disturbances to the seafloor will be minimized by the use of a drillship or dynamically positioned semisubmersible, Murphy's proposed operations in Green Canyon Block 478 that are not likely to impact shipwreck sites.

Additionally, Green Canyon Block 478 is not located in or adjacent to an OCS block designated by BOEM as having a high probability for occurrence of shipwrecks. Should Murphy discover any evidence of a shipwreck, they will immediately halt operations within a 1000-foot radius, report to BOEM within 48 hours, and make every reasonable effort to preserve and protect that cultural resource.

Accidents: An accidental oil spill has the potential to cause some detrimental effects to shipwreck sites if the release were to occur subsea. However, it is unlikely that an accidental oil spill would occur from the proposed operations (refer to **Item 5**, Water Quality). The activities proposed in this plan will be covered by Murphy's Regional Oil Spill Response Plan (refer to information submitted in accordance with **Section 8**).

There are no other IPFs (including emissions, effluents, and wastes sent to shore for treatment or disposal) from the proposed operations that are likely to impact shipwreck sites.

11. Prehistoric Archaeological Sites

In accordance with BOEM NTL 2005-G07, Murphy will submit an archaeological resource report per 30 CFR 550.194 if directed to do so by the Regional Director.

Potential IPFs to prehistoric archaeological sites as a result of the proposed operations in Green Canyon Block 478 include disturbances to the seafloor and accidents. Green Canyon Block 478 is located outside the Archaeological Prehistoric high probability line, therefore, no adverse impacts are expected. Should Murphy discover any object of prehistoric archaeological significance, they will immediately halt operations within a 1000-foot radius, report to BOEM within 48 hours, and make every reasonable effort to preserve and protect that cultural resource.

Physical disturbances to the seafloor: A drillship or dynamically positioned semisubmersible is being used for the proposed operations; therefore, only an insignificant amount of seafloor will be disturbed. Because physical disturbances to the seafloor will be minimized by the use of a drillship or dynamically positioned semisubmersible, Murphy's proposed operations in Green Canyon Block 478 are not likely to impact prehistoric archaeological sites.

Accidents: An accidental oil spill has the potential to cause some detrimental effects to prehistoric archaeological sites if the release were to occur subsea. However, it is unlikely that an accidental oil spill would occur from the proposed operations (refer to **Item 5**, Water Quality). The activities

proposed in this plan will be covered by Murphy's Regional Oil Spill Response Plan (refer to information submitted in accordance with **Section 8**).

There are no other IPFs (including emissions, effluents, and wastes sent to shore for treatment or disposal) from the proposed operations that are likely to impact prehistoric archeological sites.

Vicinity of Offshore Location

12. Essential Fish Habitat (EFH)

Potential IPFs to EFH as a result of the proposed operations in Green Canyon Block 478 include physical disturbances to the seafloor, effluents, and accidents. EFH includes all estuarine and marine waters and substrates in the Gulf of Mexico.

Physical disturbances to the seafloor: Turbidity and sedimentation resulting from the bottom disturbing activities included in the proposed operations would be short term and localized. Fish are mobile and would avoid these temporarily suspended sediments. Additionally, the Live Bottom Low Relief Stipulation, the Live Bottom (Pinnacle Trend) Stipulation, and the Eastern Gulf Pinnacle Trend Stipulation have been put in place to minimize the impacts of bottom disturbing activities. Additionally, a drillship or dynamically positioned semisubmersible is being used for the proposed operations; therefore, only an insignificant amount of seafloor will be disturbed. Therefore, the bottom disturbing activities from the proposed operations would have a negligible impact on EFH.

Effluents: The Live Bottom Low Relief Stipulation, the Live Bottom (Pinnacle Trend) Stipulation, and the Eastern Gulf Pinnacle Trend Stipulation would prevent most of the potential impacts on live-bottom communities and EFH from operational waste discharges. Levels of contaminants in drilling muds and cuttings and produced-water discharges, discharge-rate restrictions, and monitoring and toxicity testing are regulated by the EPA NPDES permit, thereby eliminating many significant biological or ecological effects. Operational discharges are not expected to cause significant adverse impacts to EFH.

Accidents: An accidental oil spill has the potential to cause some detrimental effects on EFH. Oil spills that contact coastal bays and estuaries, as well as OCS waters when pelagic eggs and larvae are present, have the greatest potential to affect fisheries. However, it is unlikely that an oil spill would occur from the proposed operations (refer to **Item 5**, Water Quality). The activities proposed in this plan will be covered by Murphy's Regional OSRP (refer to information submitted in **Section 8**).

There are no other IPFs (including emissions and wastes sent to shore for treatment or disposal) from the proposed operations that are likely to impact essential fish habitat.

13. Marine and Pelagic Birds

Potential IPFs to marine birds as a result of the proposed operations include emissions (air, noise / sound), accidental oil spills, and discarded trash and debris from vessels and the facilities.

Emissions:

Air Emissions

Emissions of pollutants into the atmosphere from these activities are far below concentrations which could harm coastal and marine birds.

Noise / Sound Emissions

The OCS oil-and gas-related helicopters and vessels have the potential to cause noise and disturbance. However, flight altitude restrictions over sensitive habitat, including that of birds, may make serious disturbance unlikely. Birds are also known to habituate to noises, including airport noise. It is an assumption that the OCS oil-and gas-related vessel traffic would follow regular routes; if so, seabirds would find the noise to be familiar. Therefore, the impact of OCS oil-and gas-related noise from helicopters and vessels to birds would be expected to be negligible.

The use of explosives for decommissioning activities may potentially kill one or more birds from barotrauma if a bird (or several birds because birds may occur in a flock) is present at the location of the severance. For the impact of underwater sound, a threshold of 202 dB sound exposure level (SEL) for injury and 208 dB SEL for barotrauma was recommended for the *Brahyramphus marmoratus*, a diving seabird (USDOI, FWS, 2011). However, the use of explosive severance of facilities for decommissioning are not included in these proposed operations, therefore these impacts are not expected.

Accidents: An oil spill would cause localized, low-level petroleum hydrocarbon contamination. However, it is unlikely that an oil spill would occur from the proposed operations (refer to **Item 5**, Water Quality). Marine and pelagic birds feeding at the spill location may experience chronic, nonfatal, physiological stress. It is expected that few, if any, coastal and marine birds would actually be affected to that extent. The activities proposed in this plan will be covered by Murphy's Regional OSRP (refer to information submitted in **Section 8**).

Discarded trash and debris: Marine and pelagic birds could become entangled and snared in discarded trash and debris, or ingest small plastic debris, which can cause permanent injuries and death. Operators are prohibited from deliberately discharging debris as mandated by MARPOL-Annex V, the Marine Plastic Pollution Research and Control Act, and regulations imposed by various agencies, including the United States Coast Guard (USCG) and the Environmental Protection Agency (EPA).

Murphy will operate in accordance with the regulations, agency guidance, and Appendix B of the National Marine Fisheries Service Endangered Species Act (ESA) Section 7 Biological Opinion

and also avoid accidental loss of solid waste items by maintaining waste management plans, manifesting trash sent to shore, and using special precautions such as covering outside trash bins to prevent accidental loss of solid waste. Special caution will be exercised when handling and disposing of small items and packaging materials, particularly those made of non-biodegradable, environmentally persistent materials such as plastic or glass. Murphy will also collect and remove flotsam resulting from activities related to proposed operations.

Informational placards will be posted on all vessels and facilities having sleeping or food preparation capabilities. All offshore personnel, including contractors and other support services-related personnel (e.g., helicopter pilots, vessel captains and boat crews) will be indoctrinated on waste procedures, and will view the video (or Microsoft PowerPoint presentation), *Think About It (previously All Washed Up: The Beach Litter Problem)*. Thereafter, all personnel will view the marine trash and debris training video annually. Offshore personnel will also receive an explanation from Murphy management or the designated lease operator management that emphasizes their commitment to waste management in accordance with NTL No. 2015-G03-BSEE. Debris, if any, from these proposed operations will seldom interact with marine and pelagic birds; therefore, the effects will be negligible.

ESA bird species: Seven species found in the GOM are listed under the ESA. BOEM consults on these species and requires mitigations that would decrease the potential for greater impacts due to small population size.

There are no other IPFs (including effluents, physical disturbances to the seafloor, and wastes sent to shore for treatment or disposal) from the proposed operations that are likely to impact marine and pelagic birds.

14. Public Health and Safety Due to Accidents.

There are no IPFs (including emissions, effluents, physical disturbances to the seafloor, wastes sent to shore for treatment or disposal, and accidents, including an accidental H₂S release) from the proposed operations that are likely to impact public health and safety. In accordance with NTL No.'s 2008-G04, 2009-G27, and 2009-G31, sufficient information is included in **Section 4** to justify our request that our proposed operations be classified by BSEE as H₂S absent.

Coastal and Onshore

15. Beaches

Potential IPFs to beaches from the proposed operations include accidents and discarded trash and debris.

Accidents: Oil spills contacting beaches would have impacts on the use of recreational beaches and associated resources. Due to the distance from shore (106 miles) and the response capabilities that would be implemented, no significant adverse impacts are expected. The operations proposed

in this plan will be covered by Murphy's Regional OSRP (refer to information submitted in **Section 8**).

Discarded trash and debris: Trash on the beach is recognized as a major threat to the enjoyment and use of beaches. There will only be a limited amount of marine debris, if any, resulting from the proposed operations. Operators are prohibited from deliberately discharging debris as mandated by MARPOL-Annex V, the Marine Plastic Pollution Research and Control Act, and regulations imposed by various agencies, including the United States Coast Guard (USCG) and the Environmental Protection Agency (EPA).

Murphy will operate in accordance with the regulations, agency guidance, and Appendix B of the National Marine Fisheries Service Endangered Species Act (ESA) Section 7 Biological Opinion and also avoid accidental loss of solid waste items by maintaining waste management plans, manifesting trash sent to shore, and using special precautions such as covering outside trash bins to prevent accidental loss of solid waste. Special caution will be exercised when handling and disposing of small items and packaging materials, particularly those made of non-biodegradable, environmentally persistent materials such as plastic or glass. Murphy will also collect and remove flotsam resulting from activities related to proposed operations.

Informational placards will be posted on all vessels and facilities having sleeping or food preparation capabilities. All offshore personnel, including contractors and other support services-related personnel (e.g., helicopter pilots, vessel captains and boat crews) will be indoctrinated on waste procedures, and will view the video (or Microsoft PowerPoint presentation), *Think About It (previously All Washed Up: The Beach Litter Problem)*. Thereafter, all personnel will view the marine trash and debris training video annually. Offshore personnel will also receive an explanation from Murphy management or the designated lease operator management that emphasizes their commitment to waste management in accordance with NTL No. 2015-G03-BSEE.

There are no other IPFs (including emissions, effluents, physical disturbances to the seafloor, and wastes sent to shore for treatment or disposal) from the proposed operations that are likely to impact beaches.

16. Wetlands

Potential IPFs to wetlands from the proposed operations include accidents and discarded trash and debris.

Accidents: It is unlikely that an oil spill would occur from the proposed operations (refer to **Item 5, Water Quality**). Due to the distance from shore (106 miles) and the response capabilities that would be implemented, no impacts are expected. The operations proposed in this plan will be covered by Murphy's Regional OSRP (refer to information submitted in **Section 8**).

Discarded trash and debris: There will only be a limited amount of marine debris, if any, resulting from the proposed operations. Operators are prohibited from deliberately discharging debris as mandated by MARPOL-Annex V, the Marine Plastic Pollution Research and Control Act, and regulations imposed by various agencies, including the United States Coast Guard (USCG) and the Environmental Protection Agency (EPA).

Murphy will operate in accordance with the regulations, agency guidance, and Appendix B of the National Marine Fisheries Service Endangered Species Act (ESA) Section 7 Biological Opinion and also avoid accidental loss of solid waste items by maintaining waste management plans, manifesting trash sent to shore, and using special precautions such as covering outside trash bins to prevent accidental loss of solid waste. Special caution will be exercised when handling and disposing of small items and packaging materials, particularly those made of non-biodegradable, environmentally persistent materials such as plastic or glass. Murphy will also collect and remove flotsam resulting from activities related to proposed operations.

Informational placards will be posted on all vessels and facilities having sleeping or food preparation capabilities. All offshore personnel, including contractors and other support services-related personnel (e.g., helicopter pilots, vessel captains and boat crews) will be indoctrinated on waste procedures, and will view the video (or Microsoft PowerPoint presentation), *Think About It (previously All Washed Up: The Beach Litter Problem)*. Thereafter, all personnel will view the marine trash and debris training video annually. Offshore personnel will also receive an explanation from Murphy management or the designated lease operator management that emphasizes their commitment to waste management in accordance with NTL No. 2015-G03-BSEE.

There are no other IPFs (including emissions, effluents, physical disturbances to the seafloor, and wastes sent to shore for treatment or disposal) from the proposed operations that are likely to impact wetlands.

17. Shore Birds and Coastal Nesting Birds

Potential IPFs to shore birds and coastal nesting birds as a result of the proposed operations include accidents and discarded trash and debris.

Accidents: Oil spills could impact shore birds and coastal nesting birds. However, it is unlikely that an oil spill would occur from the proposed operations (refer to **Item 5**, Water Quality). Given the distance from shore (106 miles) and the response capabilities that would be implemented, no impacts are expected. The operations proposed in this plan will be covered by Murphy's Regional OSRP (refer to information submitted in **Section 8**).

Discarded trash and debris: Shore birds and coastal nesting birds are highly susceptible to entanglement in floating, submerged, and beached marine debris: specifically, plastics. Operators are prohibited from deliberately discharging debris as mandated by MARPOL-Annex V, the

Marine Plastic Pollution Research and Control Act, and regulations imposed by various agencies including the United States Coast Guard (USCG) and the Environmental Protection Agency (EPA).

Murphy will operate in accordance with the regulations, agency guidance, and Appendix B of the National Marine Fisheries Service Endangered Species Act (ESA) Section 7 Biological Opinion and also avoid accidental loss of solid waste items by maintaining waste management plans, manifesting trash sent to shore, and using special precautions such as covering outside trash bins to prevent accidental loss of solid waste. Special caution will be exercised when handling and disposing of small items and packaging materials, particularly those made of non-biodegradable, environmentally persistent materials such as plastic or glass. Murphy will also collect and remove flotsam resulting from activities related to proposed operations.

Informational placards will be posted on vessels and every facility that has sleeping or food preparation capabilities. All offshore personnel, including contractors and other support services-related personnel (e.g., helicopter pilots, vessel captains and boat crews) will be indoctrinated on waste procedures, and will view the video (or Microsoft PowerPoint presentation), *Think About It (previously All Washed Up: The Beach Litter Problem)*. Thereafter, all personnel will view the marine trash and debris training video annually. Offshore personnel will also receive an explanation from Murphy management or the designated lease operator management that emphasizes their commitment to waste management in accordance with NTL No. 2015-G03-BSEE.

There are no other IPFs (including emissions, effluents, physical disturbances to the seafloor, and wastes sent to shore for treatment or disposal) from the proposed operations that are likely to impact shore birds and coastal nesting birds.

18. Coastal Wildlife Refuges

Potential IPFs to coastal wildlife refuges as a result of the proposed operations include accidents and discarded trash and debris.

Accidents: An accidental oil spill from the proposed operations could impact coastal wildlife refuges. However, it is unlikely that an oil spill would occur from the proposed operations (refer to Item 5, Water Quality). Due to the distance from shore (106 miles) and the response capabilities that would be implemented, no impacts are expected. The operations proposed in this plan will be covered by Murphy's Regional OSRP (refer to information submitted in **Section 8**).

Discarded trash and debris: Operators are prohibited from deliberately discharging debris as mandated by MARPOL-Annex V, the Marine Plastic Pollution Research and Control Act and regulations imposed by various agencies, including the United States Coast Guard (USCG) and the Environmental Protection Agency (EPA).

Murphy will operate in accordance with the regulations, agency guidance, and Appendix B of the National Marine Fisheries Service Endangered Species Act (ESA) Section 7 Biological Opinion and also avoid accidental loss of solid waste items by maintaining waste management plans, manifesting trash sent to shore, and using special precautions such as covering outside trash bins to prevent accidental loss of solid waste. Special caution will be exercised when handling and disposing of small items and packaging materials, particularly those made of non-biodegradable, environmentally persistent materials such as plastic or glass. Murphy will also collect and remove flotsam resulting from activities related to proposed operations.

Informational placards will be posted on vessels and every facility that has sleeping or food preparation capabilities. All offshore personnel, including contractors and other support services-related personnel (e.g., helicopter pilots, vessel captains and boat crews) will be indoctrinated on waste procedures, and will view the video (or Microsoft PowerPoint presentation), *Think About It (previously All Washed Up: The Beach Litter Problem)*. Thereafter, all personnel will view the marine trash and debris training video annually. Offshore personnel will also receive an explanation from Murphy management or the designated lease operator management that emphasizes their commitment to waste management in accordance with NTL No. 2015-G03-BSEE.

There are no other IPFs (including emissions, effluents, physical disturbances to the seafloor, and wastes sent to shore for treatment or disposal) from the proposed operations that are likely to impact coastal wildlife refuges.

19. Wilderness Areas

Potential IPFs to wilderness areas as a result of the proposed operations include accidents and discarded trash and debris.

Accidents: An accidental oil spill from the proposed operations could impact wilderness areas. However, it is unlikely that an oil spill would occur from the proposed operations (refer to **Item 5**, Water Quality). Due to the distance from the nearest designated Wilderness Area (145 miles) and the response capabilities that would be implemented, no significant adverse impacts are expected. The operations proposed in this plan will be covered by Murphy's Regional OSRP (refer to information submitted in **Section 8**).

Discarded trash and debris: Operators are prohibited from deliberately discharging debris as mandated by MARPOL-Annex V, the Marine Plastic Pollution Research and Control Act and regulations imposed by various agencies including the United States Coast Guard (USCG) and the Environmental Protection Agency (EPA).

Murphy will operate in accordance with the regulations, agency guidance, and Appendix B of the National Marine Fisheries Service Endangered Species Act (ESA) Section 7 Biological Opinion and also avoid accidental loss of solid waste items by maintaining waste management plans, manifesting trash sent to shore, and using special precautions such as covering outside trash bins

to prevent accidental loss of solid waste. Special caution will be exercised when handling and disposing of small items and packaging materials, particularly those made of non-biodegradable, environmentally persistent materials such as plastic or glass. Murphy will also collect and remove flotsam resulting from activities related to proposed operations.

Informational placards will be posted on vessels and every facility that has sleeping or food preparation capabilities. All offshore personnel, including contractors and other support services-related personnel (e.g., helicopter pilots, vessel captains and boat crews) will be indoctrinated on waste procedures, and will view the video (or Microsoft PowerPoint presentation), *Think About It (previously All Washed Up: The Beach Litter Problem)*. Thereafter, all personnel will view the marine trash and debris training video annually. Offshore personnel will also receive an explanation from Murphy management or the designated lease operator management that emphasizes their commitment to waste management in accordance with NTL No. 2015-G03-BSEE.

There are no other IPFs (including emissions, effluents, physical disturbances to the seafloor, and wastes sent to shore for treatment or disposal) from the proposed operations that are likely to impact wilderness areas.

20. Other Environmental Resources Identified

20.1 – Rice’s Whale (née Gulf of Mexico Bryde’s Whale)

The Bryde’s whale, also known as the Bryde’s whale complex, is a collection of baleen whales that are still being researched to determine if they are the same species or if they are individual species of whales. In 2021, the Rice’s whale, formerly known as the Gulf of Mexico Bryde’s whale, was determined to be a separate species from other Bryde’s whales. There are less than 100 Rice’s whales living in the Gulf of Mexico year-round. These whales retain all the protections of the Gulf of Mexico Bryde’s whale under the Endangered Species Act while the regulations are being updated to reflect the name change.

The Rice’s whale (née Gulf of Mexico Bryde’s whale) is the only commonly occurring baleen whale in the northern Gulf of Mexico and has been sighted off western Florida and in the De Soto Canyon region. The Rice’s whale area is over 159 miles from the proposed operations. Additionally, vessel traffic associated with the proposed operations will not flow through the Rice’s whale area. Therefore, there are no IPFs from the proposed operations that are likely to impact the Rice’s whale. Additional information on marine mammals may be found in **Item 7**.

Emissions (noise / sound): Shipping traffic and oil and gas exploration and development activities produce a large amount of low frequency sound (less than 100 Hz) that falls within the hearing range of the Gulf of Mexico Rice’s whales. Similar to other baleen whales, these whales may rely on their hearing to perform critical life functions such as navigation, communications, and mating. Therefore, it is possible that sound from the proposed operations may impact the Gulf of Mexico Rice’s whale and disrupt their normal activities. Additional information on how sound may impact marine mammals can be found in **Item 7**.

Effluents: Drilling fluids and cuttings discharges contain components which may be detrimental to the Gulf of Mexico Rice's whales. Most operational discharges are diluted and dispersed upon release. Any potential impact from drilling fluids would be indirect, either as a result of impacts on prey items or possibly through ingestion in the food chain (API, 1989).

Discarded trash and debris: The limited amount of marine debris, if any, resulting from the proposed operations is not expected to substantially harm the Gulf of Mexico Rice's whales. Operators are prohibited from deliberately discharging debris as mandated by MARPOL-Annex V, the Marine Plastic Pollution Research and Control Act, and regulations imposed by various agencies, including the United States Coast Guard (USCG) and the Environmental Protection Agency (EPA).

Murphy will operate in accordance with the regulations, agency guidance, and Appendix B of the National Marine Fisheries Service Endangered Species Act (ESA) Section 7 Biological Opinion and also avoid accidental loss of solid waste items by maintaining waste management plans, manifesting trash sent to shore, and using special precautions such as covering outside trash bins to prevent accidental loss of solid waste. Special caution will be exercised when handling and disposing of small items and packaging materials, particularly those made of non-biodegradable, environmentally persistent materials such as plastic or glass. Murphy will also collect and remove flotsam resulting from activities related to proposed operations.

Informational placards will be posted on all vessels and facilities having sleeping or food preparation capabilities. All offshore personnel, including contractors and other support services-related personnel (e.g., helicopter pilots, vessel captains and boat crews) will be indoctrinated on waste procedures, and will view the video (or Microsoft PowerPoint presentation), *Think About It (previously All Washed Up: The Beach Litter Problem)*. Thereafter, all personnel will view the marine trash and debris training video annually. Offshore personnel will also receive an explanation from Murphy management or the designated lease operator management that emphasizes their commitment to waste management in accordance with NTL No. 2015-G03-BSEE.

Accidents: Collisions between support vessels and the Rice's whale would be unusual events. Only one vessel strike of a Rice's whale has ever been recorded. However, should one occur, death or injury to the whale is possible. Contract vessel operators can avoid Rice's whales and reduce potential deaths by maintaining a vigilant watch and a safe distance of 500 meters or greater, with the exception of animals that approach the vessel. It is recommended to reduce vessel speeds to 10 knots or less when a Rice's whale is spotted. Vessel personnel should use a Gulf of Mexico reference guide that includes identifying information on marine mammals, sea turtles, and other marine protected species (i.e., Endangered Species Act listed species such as the Rice's whale, Gulf sturgeon, giant manta ray, or oceanic whitetip shark) that may be encountered in the Gulf of Mexico OCS.

Contract vessel operators will comply with the measures included in Appendix C of the NMFS Biological Opinion and requirements of the Protected Species Lease Stipulation, except under

extraordinary circumstances when the safety of the vessel or crew is in doubt or the safety of life at sea is in question.

Vessel personnel must report sightings of any injured or dead protected marine mammal species immediately, regardless of whether the injury or death is caused by their vessel, to the NMFS Southeast Marine Mammal Stranding Hotline at (877) WHALE-HELP (877-942-5343). Additional information may be found at the following website: <https://www.fisheries.noaa.gov/report>. Any injured or dead protected species should also be reported to takereport.nmfs@noaa.gov. In addition, if the injury or death was caused by a collision with the operator's vessel, an entrapment within the operator's equipment or vessel (e.g. moon pool), or an entanglement within the operator's equipment, the operator must further notify BOEM and BSEE within 24 hours of the strike or entrapment/entanglement by email to protectedspecies@boem.gov and protectedspecies@bsee.gov. If the vessel is the responsible party, it is required to remain available to assist the respective salvage and stranding network as needed.

These proposed operations may utilize a moon pool(s) to conduct various subsea activities. Murphy's contractor or company representative will provide a dedicated crew member to monitor and continually survey the moon pool area during the operations for marine mammals. If any marine mammal is detected in the moon pool, Murphy will cease operations and contact NMFS at nmfs.psoreview@noaa.gov and BSEE at protectedspecies@bsee.gov and 985-722-7902 for additional guidance and incidental report information.

Oil spills have the potential to cause sublethal oil-related injuries and spill-related deaths to the Rice's whales. However, it is unlikely that an accidental oil spill would occur from the proposed operations (refer to **Item 5**, Water Quality). Oil spill response activities may increase vessel traffic in the area, which could add to changes in the Gulf of Mexico Rice's whale behavior and/or distribution, thereby causing additional stress to the animals. The effect of oil dispersants on cetaceans is not known. Removing oil from the surface would reduce the likelihood of oil adhering to marine mammals. Laboratory experiments have shown that the dispersants used during the Deepwater Horizon response are cytotoxic to sperm whale cells; however, it is difficult to determine actual exposure levels in the GOM. Therefore, dispersants will only be used if approved by the Regional Response Team in coordination with the RRT Dispersant Plan and RRT Biological Assessment for Dispersants. The acute toxicity of oil dispersant chemicals included in Murphy's OSRP is considered to be low when compared with the constituents and fractions of crude oils and diesel products. The activities proposed in this plan will be covered by Murphy's OSRP (refer to information submitted in accordance with **Section 8**).

The NMFS Office of Protected Resources coordinates agency assessment of the need for response and leads response efforts for spills that may impact cetaceans. If a spill may impact cetaceans, NMFS Protected Resources Contacts should be notified (see contact details below), and they will initiate notification of other relevant parties.

NMFS Protected Resources Contacts for the Gulf of Mexico:

- Marine mammals – Southeast emergency stranding hotline 1-877-433-8299
- Other endangered or threatened species – ESA section 7 consulting biologist: nmfs.ser.emergency.consult@noaa.gov

There are no other IPFs (including physical disturbances to the seafloor) from the proposed operations that are likely to impact marine mammals.

20.2 – Gulf Sturgeon

The Gulf sturgeon resides primarily in inland estuaries and rivers from Louisiana to Florida and a small population of the species enters the Gulf of Mexico seasonally in western Florida. Potential IPFs to the Gulf sturgeon from the proposed operations include accidents, emissions (noise / sound), and discarded trash and debris. Additional information on ESA-listed fish may be found in **Item 6**.

Accidents: Collisions between support vessels and the Gulf sturgeon would be unusual events; however, should one occur, death or injury to the Gulf sturgeon is possible. Contract vessel operators can avoid protected aquatic species and reduce potential deaths by maintaining a vigilant watch and a distance of 50 meters or greater, with the exception of animals that approach the vessel. Vessel personnel should use a Gulf of Mexico reference guide that includes identifying information on marine mammals, sea turtles, and other marine protected species (i.e., Endangered Species Act listed species such as Gulf sturgeon, giant manta ray, or oceanic whitetip shark) that may be encountered in the Gulf of Mexico OCS.

Contract vessel operators will comply with the measures included in Appendix C of the NMFS Biological Opinion and requirements of the Protected Species Lease Stipulation, except under extraordinary circumstances when the safety of the vessel or crew is in doubt or the safety of life at sea is in question.

Should an ESA-listed fish (e.g., giant manta ray, oceanic whitetip shark, or Gulf sturgeon) be entrapped, entangled, or injured, personnel should contact the ESA Section 7 biologist at (301) 427-8413 (nmfs.psoreview@noaa.gov) and report all incidents to takereport.nmfs@noaa.gov. After making the appropriate notifications, Murphy may call BSEE at (985) 722-7902 for questions or additional guidance on recovery assistance needs, continued monitoring requirements, and incidental report information which at minimum is detailed below. Additional information may be found at the following website: <https://www.fisheries.noaa.gov/report>. Any injured or dead protected species should also be reported to takereport.nmfs@noaa.gov. In addition, if the injury or death was caused by a collision with the operator's vessel, an entrapment within the operator's equipment or vessel (e.g. moon pool), or an entanglement within the operator's equipment, the operator must further notify BOEM and BSEE within 24 hours of the strike or entrapment/entanglement by email to protectedspecies@boem.gov and

protectedspecies@bsee.gov. If the vessel is the responsible party, it is required to remain available to assist the respective salvage and stranding network as needed.

Due to the distance from the nearest identified Gulf sturgeon critical habitat (165 miles) and the response capabilities that would be implemented during a spill, no significant adverse impacts are expected to the Gulf sturgeon. Considering the information from the National Marine Fisheries Service Endangered Species Act (ESA) Section 7 Biological Opinion, the location of this critical habitat in relation to proposed operations, the likely dilution of oil reaching nearshore areas, and the on-going weathering and dispersal of oil over time, we do not anticipate the effects from oil spills will appreciably diminish the value of Gulf sturgeon designated critical habitat for the conservation of the species. The operations proposed in this plan will be covered by Murphy's Regional OSRP (refer to information submitted in **Section 8**).

Emissions (noise / sound): All routine OCS oil-and gas-related activities have some element of sound generation. Common sound sources include propeller cavitation, rotating machinery, and reciprocating machinery, which are associated with routine OCS oil-and gas-related activities such as vessel traffic, drilling, construction, and oil and gas production, processing, and transport. Sound introduced into the marine environment as a result of human activities has the potential to affect marine organisms. The National Marine Fisheries Service Endangered Species Act (ESA) Section 7 Biological Opinion found that construction and operational sounds other than pile driving will have insignificant effects on Gulf sturgeon (NMFS, 2020). There are no pile driving activities associated with the proposed operations, therefore noise impacts are not expected to significantly affect Gulf sturgeon.

Discarded trash and debris: Trash and debris are not expected to impact the Gulf sturgeon. There will only be a limited amount of marine debris, if any, resulting from the proposed operations. Operators are prohibited from deliberately discharging debris as mandated by MARPOL-Annex V, the Marine Plastic Pollution Research and Control Act, and regulations imposed by various agencies including the United States Coast Guard (USCG) and the Environmental Protection Agency (EPA).

Murphy will operate in accordance with the regulations, agency guidance, and Appendix B of the National Marine Fisheries Service Endangered Species Act (ESA) Section 7 Biological Opinion and also avoid accidental loss of solid waste items by maintaining waste management plans, manifesting trash sent to shore, and using special precautions such as covering outside trash bins to prevent accidental loss of solid waste. Special caution will be exercised when handling and disposing of small items and packaging materials, particularly those made of non-biodegradable, environmentally persistent materials such as plastic or glass. Murphy will also collect and remove flotsam resulting from activities related to proposed operations.

Informational placards will be posted on all vessels and facilities having sleeping or food preparation capabilities. All offshore personnel, including contractors and other support services-related personnel (e.g., helicopter pilots, vessel captains and boat crews) will be indoctrinated on

waste procedures, and will view the video (or Microsoft PowerPoint presentation), *Think About It (previously All Washed Up: The Beach Litter Problem)*. Thereafter, all personnel will view the marine trash and debris training video annually. Offshore personnel will also receive an explanation from Murphy management or the designated lease operator management that emphasizes their commitment to waste management in accordance with NTL No. 2015-G03-BSEE.

There are no other IPFs (including effluents, physical disturbances to the seafloor, and wastes sent to shore for treatment or disposal) from the proposed operations that are likely to impact the Gulf sturgeon.

20.3 – Oceanic Whitetip Shark

Oceanic whitetip sharks may be found in tropical and subtropical waters around the world, including the Gulf of Mexico (Young 2016). According to the National Marine Fisheries Service Endangered Species Act (ESA) Section 7 Biological Opinion, Essential Fish Habitat (EFH) for the oceanic whitetip shark includes localized areas in the central Gulf of Mexico and Florida Keys. Oceanic whitetip sharks were listed as threatened under the Endangered Species Act in 2018 due to worldwide overfishing. Oceanic whitetip sharks had an abundant worldwide population, which has been threatened in recent years by inadequate regulatory measures governing fisheries; therefore, there is little research regarding the impact of oil and gas operations on oceanic whitetip sharks (NMFS, 2020). IPFs that have been determined by NMFS to be discountable to oceanic whitetip sharks include vessel strike, emissions (noise / sound), discharges, entanglement and entrapment, and marine debris. Potential IPFs to oceanic whitetip sharks as a result of the proposed operations in Green Canyon Block 478 include accidents. Additional information on ESA-listed fish may be found in **Item 6**.

Accidents: Collisions between support vessels and the oceanic whitetip shark would be unusual events, however, should one occur, death or injury to the oceanic whitetip shark is possible. Contract vessel operators can avoid protected aquatic species and reduce potential deaths by maintaining a vigilant watch and a distance of 50 meters or greater, with the exception of animals that approach the vessel. Vessel personnel should use a Gulf of Mexico reference guide that includes identifying information on marine mammals, sea turtles, and other marine protected species (i.e., Endangered Species Act listed species such as Gulf sturgeon, giant manta ray, or oceanic whitetip shark) that may be encountered in the Gulf of Mexico OCS.

Contract vessel operators will comply with the measures included in Appendix C of the NMFS Biological Opinion and requirements of the Protected Species Lease Stipulation, except under extraordinary circumstances when the safety of the vessel or crew is in doubt or the safety of life at sea is in question.

Should an ESA-listed fish (e.g., giant manta ray, oceanic whitetip shark, or Gulf sturgeon) be entrapped, entangled, or injured, personnel should contact the ESA Section 7 biologist at (301) 427-8413 (nmfs.psoreview@noaa.gov) and report all incidents to takereport.nmfsser@noaa.gov.

After making the appropriate notifications, Murphy may call BSEE at (985) 722-7902 for questions or additional guidance on recovery assistance needs, continued monitoring requirements, and incidental report information which at minimum is detailed below. Additional information may be found at the following website: <https://www.fisheries.noaa.gov/report>. Any injured or dead protected species should also be reported to takereport.nmfsser@noaa.gov. In addition, if the injury or death was caused by a collision with the operator's vessel, an entrapment within the operator's equipment or vessel (e.g. moon pool), or an entanglement within the operator's equipment, the operator must further notify BOEM and BSEE within 24 hours of the strike or entrapment/entanglement by email to protectedspecies@boem.gov and protectedspecies@bsee.gov. If the vessel is the responsible party, it is required to remain available to assist the respective salvage and stranding network as needed.

There is little information available on the impacts of oil spills or dispersants on oceanic whitetip sharks. It is expected that exposure of oil or dispersants to oceanic whitetip sharks would likely result in effects similar to other marine species, including fitness reduction and the possibility of mortality (NMFS, 2020). Due to the sparse population in the Gulf of Mexico, it is possible that a small number of oceanic whitetip sharks could be impacted by an oil spill. However, it is unlikely that such an event would occur from the proposed operations (refer to **Item 5**, Water Quality). The operations proposed in this plan will be covered by Murphy's Regional OSRP (refer to information submitted in **Section 8**).

Discarded trash and debris: There is little available information on the effects of marine debris on oceanic whitetip sharks. Since these sharks are normally associated with surface waters, they may be susceptible to entanglement. However, due to the small, widely dispersed, and highly mobile population in the Gulf of Mexico, and the localized and patchy distribution of marine debris, it is extremely unlikely that oceanic whitetip sharks would be impacted by marine debris.

There will only be a limited amount of marine debris, if any, resulting from the proposed operations. Operators are prohibited from deliberately discharging debris as mandated by MARPOL-Annex V, the Marine Plastic Pollution Research and Control Act, and regulations imposed by various agencies, including the United States Coast Guard (USCG) and the Environmental Protection Agency (EPA).

Murphy will operate in accordance with the regulations, agency guidance, and Appendix B of the National Marine Fisheries Service Endangered Species Act (ESA) Section 7 Biological Opinion and also avoid accidental loss of solid waste items by maintaining waste management plans, manifesting trash sent to shore, and using special precautions such as covering outside trash bins to prevent accidental loss of solid waste. Special caution will be exercised when handling and disposing of small items and packaging materials, particularly those made of non-biodegradable, environmentally persistent materials such as plastic or glass. Murphy will also collect and remove flotsam resulting from activities related to proposed operations.

Informational placards will be posted on all vessels and facilities having sleeping or food preparation capabilities. All offshore personnel, including contractors and other support services-related personnel (e.g., helicopter pilots, vessel captains and boat crews) will be indoctrinated on waste procedures, and will view the video (or Microsoft PowerPoint presentation), *Think About It (previously All Washed Up: The Beach Litter Problem)*. Thereafter, all personnel will view the marine trash and debris training video annually. Offshore personnel will also receive an explanation from Murphy management or the designated lease operator management that emphasizes their commitment to waste management in accordance with NTL No. 2015-G03-BSEE.

There are no IPFs (including effluents, physical disturbances to the seafloor, and wastes sent to shore for treatment or disposal) from the proposed operations that are likely to impact oceanic whitetip sharks.

20.4 – Giant Manta Ray

According to the National Marine Fisheries Service Endangered Species Act (ESA) Section 7 Biological Opinion, the giant manta ray lives in tropical, subtropical, and temperate oceanic waters and productive coastlines throughout the Gulf of Mexico. While uncommon in the Gulf of Mexico, there is a population of approximately 70 giant manta rays in the Flower Garden Banks National Marine Sanctuary (Miller and Klimovich 2017). Giant manta rays were listed as threatened under the Endangered Species Act in 2018 due to worldwide overfishing. Giant manta rays had an abundant worldwide population, which has been threatened in recent years by inadequate regulatory measures governing fisheries; therefore, there is little research regarding the impact of oil and gas operations on giant manta rays (NMFS, 2020). IPFs that have been determined by NMFS to be discountable to giant manta rays include vessel strike, emissions (noise / sound), discharges, entanglement and entrapment, and marine debris. Potential IPFs to giant manta rays as a result of the proposed operations in Green Canyon Block 478 include accidents. Additional information on ESA-listed fish may be found in **Item 6**.

Accidents: Collisions between support vessels and the giant manta ray would be unusual events, however, should one occur, death or injury to the giant manta ray is possible. Contract vessel operators can avoid protected aquatic species and reduce potential deaths by maintaining a vigilant watch and a distance of 50 meters or greater, with the exception of animals that approach the vessel. Vessel personnel should use a Gulf of Mexico reference guide that includes identifying information on marine mammals, sea turtles, and other marine protected species (i.e., Endangered Species Act listed species such as Gulf sturgeon, giant manta ray, or oceanic whitetip shark) that may be encountered in the Gulf of Mexico OCS.

Contract vessel operators will comply with the measures included in Appendix C of the NMFS Biological Opinion and requirements of the Protected Species Lease Stipulation, except under extraordinary circumstances when the safety of the vessel or crew is in doubt or the safety of life at sea is in question.

Should an ESA-listed fish (e.g., giant manta ray, oceanic whitetip shark, or Gulf sturgeon) be entrapped, entangled, or injured, personnel should contact the ESA Section 7 biologist at (301) 427-8413 (nmfs.psoreview@noaa.gov) and report all incidents to takereport.nmfsser@noaa.gov. After making the appropriate notifications, Murphy may call BSEE at (985) 722-7902 for questions or additional guidance on recovery assistance needs, continued monitoring requirements, and incidental report information which at minimum is detailed below. Additional information may be found at the following website: <https://www.fisheries.noaa.gov/report>. Any injured or dead protected species should also be reported to takereport.nmfsser@noaa.gov. In addition, if the injury or death was caused by a collision with the operator's vessel, an entrapment within the operator's equipment or vessel (e.g. moon pool), or an entanglement within the operator's equipment, the operator must further notify BOEM and BSEE within 24 hours of the strike or entrapment/entanglement by email to protectedspecies@boem.gov and protectedspecies@bsee.gov. If the vessel is the responsible party, it is required to remain available to assist the respective salvage and stranding network as needed.

There is little information available on the impacts of oil spills or dispersants on giant manta rays. It is expected that exposure of oil or dispersants to giant manta rays would likely result in effects similar to other marine species, including fitness reduction and the possibility of mortality (NMFS, 2020). It is possible that a small number of giant manta rays could be impacted by an oil spill in the Gulf of Mexico. However, due to the distance to the Flower Garden Banks (121 miles), the low population dispersed throughout the Gulf of Mexico, and the response capabilities that would be implemented during a spill, no significant adverse impacts are expected to impact giant manta rays. Additionally, it is unlikely that such an event would occur from the proposed operations (refer to **Item 5**, Water Quality). The operations proposed in this plan will be covered by Murphy's Regional OSRP (refer to information submitted in **Section 8**).

Discarded trash and debris: There is little available information on the effects of marine debris on giant manta rays. Since these sharks are normally associated with surface waters, they may be susceptible to entanglement. However, due to the small, widely dispersed, and highly mobile population in the Gulf of Mexico, and the localized and patchy distribution of marine debris, it is extremely unlikely that oceanic whitetip sharks would be impacted by marine debris.

There will only be a limited amount of marine debris, if any, resulting from the proposed operations. Operators are prohibited from deliberately discharging debris as mandated by MARPOL-Annex V, the Marine Plastic Pollution Research and Control Act, and regulations imposed by various agencies, including the United States Coast Guard (USCG) and the Environmental Protection Agency (EPA).

Murphy will operate in accordance with the regulations, agency guidance, and Appendix B of the National Marine Fisheries Service Endangered Species Act (ESA) Section 7 Biological Opinion and also avoid accidental loss of solid waste items by maintaining waste management plans, manifesting trash sent to shore, and using special precautions such as covering outside trash bins to prevent accidental loss of solid waste. Special caution will be exercised when handling and disposing of small items and packaging materials, particularly those made of non-biodegradable,

environmentally persistent materials such as plastic or glass. Murphy will also collect and remove flotsam resulting from activities related to proposed operations.

Informational placards will be posted on all vessels and facilities having sleeping or food preparation capabilities. All offshore personnel, including contractors and other support services-related personnel (e.g., helicopter pilots, vessel captains and boat crews) will be indoctrinated on waste procedures, and will view the video (or Microsoft PowerPoint presentation), *Think About It* (previously *All Washed Up: The Beach Litter Problem*). Thereafter, all personnel will view the marine trash and debris training video annually. Offshore personnel will also receive an explanation from Murphy management or the designated lease operator management that emphasizes their commitment to waste management in accordance with NTL No. 2015-G03-BSEE.

There are no other IPFs (including effluents, physical disturbances to the seafloor, and wastes sent to shore for disposal) from the proposed operations that are likely to impact giant manta rays.

20.5 – Loggerhead Sea Turtle

The loggerhead sea turtles inhabit continental shelf and estuarine environments throughout the temperate and tropical regions of the Atlantic Ocean, with nesting beaches along the northern and western Gulf of Mexico. NMFS issued a Final Rule in 2014 (79 FR 39855) designating a critical habitat including 38 marine areas within the Northwest Atlantic Ocean, with seven of those areas residing within the Gulf of Mexico. These areas contain one or a combination of habitat types: nearshore reproductive habitats, winter areas, breeding areas, constricted migratory corridors, and/or *Sargassum* habitats. Winter areas, breeding areas, and constricted migratory corridors are not located in the planning area.

There are multiple IPFs that may impact loggerhead sea turtles (see **Item 8**). However, the closest loggerhead nearshore reproductive critical habitat is located 205 miles from Green Canyon Block 478; therefore, no adverse impacts are expected. Additionally, considering the information from the National Marine Fisheries Service Endangered Species Act (ESA) Section 7 Biological Opinion, we do not expect proposed operations to affect the ability of *Sargassum* to support adequate prey abundance and cover for loggerhead turtles.

20.6 - Protected Corals

Protected coral habitats, including designated critical habitats, are noncontiguous and occur in the Flower Garden Banks National Marine Sanctuary and Florida. Five banks in the Flower Garden Banks National Marine Sanctuary have been designated as critical habitats for boulder star (*Orbicella franksi*), lobed star (*Orbicella annularis*), and mountainous star (*Orbicella faveolate*) corals. Elkhorn coral can also be found in the Flower Garden Banks, though the area is not a designated critical habitat for this coral. Various coastal counties in Florida are also designated as critical habitats for protected coral species. These coral habitats are located outside of the planning area and are not expected to be impacted by the proposed operations. The following table

comprehensively details the designated critical habitat for each protected coral species in the Flower Garden Banks National Marine Sanctuary and Florida.

		Protected Corals						
		Elkhorn Coral <i>Acopora palmate</i>	Staghorn Coral <i>Acopora cervicornis</i>	Boulder Star Coral <i>Orbicella franksi</i>	Lobed Star Coral <i>Orbicella annularis</i>	Mountainous Star Coral <i>Orbicella faveolate</i>	Rough Cactus Coral <i>Mycetophyllia ferox</i>	Pillar Coral <i>Dendrogyra cylindrus</i>
Designated Critical Habitat	Flower Garden Banks National Marine Sanctuary							
	East Flower Garden Bank			X	X	X		
	West Flower Garden Bank			X	X	X		
	Rankin Bank			X	X	X		
	Rankin Bank			X	X	X		
	Geyer Bank			X	X	X		
	McGrail Bank			X	X	X		
	Florida (outside of planning area)							
	Martin County					X		
	Palm Beach County	X	X	X	X	X		X
	Broward County	X	X	X	X	X	X	X
	Miami-Dade County	X	X	X	X	X	X	X
	Monroe County	X	X	X	X	X	X	X

Potential IPFs to protected corals from the proposed operations include accidents.

Accidents: It is unlikely that an accidental surface or subsurface spill would occur from the proposed operations (refer to statistics in **Item 5**, Water Quality). Oil spills cause damage to corals only if the oil contacts the organisms. Due to the distance from the Flower Garden Banks National Marine Sanctuary (121 miles) and other critical coral habitats, no adverse impacts are expected. The operations proposed in this plan will be covered by Murphy's Regional OSRP (refer to information submitted in **Section 8**).

There are no other IPFs (including emissions, effluents, physical disturbances to the seafloor, and wastes sent to shore for disposal) from the proposed operations that are likely to impact protected corals.

20.7 - Endangered Beach Mice

There are four subspecies of endangered beach mouse that are found in the dune systems along parts of Alabama and northwest Florida. Due to the location of Green Canyon Block 478 and the beach mouse critical habitat (above the intertidal zone), there are no IPFs that are likely to impact endangered beach mice.

20.8 - Navigation

The current system of navigation channels around the northern GOM is believed to be generally adequate to accommodate traffic generated by the future Gulfwide OCS Program. As exploration and development activities increase on deepwater leases in the GOM, port channels may need to be expanded to accommodate vessels with deeper drafts and longer ranges. However, current navigation channels will not be changed, and new channels will not be required as a result of the operations proposed in this plan.

(C) IMPACTS ON PROPOSED OPERATIONS

The site-specific environmental conditions have been taken into account for the proposed operations. No impacts are expected on the proposed operations from site-specific environmental conditions.

(D) ENVIRONMENTAL HAZARDS

During the hurricane season, June through November, the Gulf of Mexico is impacted by an average of ten tropical storms (39-73 mph winds), of which six become hurricanes (> 74 mph winds). Due to its location in the Gulf, Green Canyon Block 478 may experience hurricane and tropical storm force winds and related sea currents. These factors can adversely impact the integrity of the operations covered by this plan. A significant storm may present physical hazards to operators and vessels, damage exploration or production equipment, or result in the release of hazardous materials (including hydrocarbons). Additionally, the displacement of equipment may disrupt the local benthic habitat and pose a threat to local species.

The following preventative measures included in this plan may be implemented to mitigate these impacts:

1. Drilling & completion
 - a. Secure well
 - b. Secure rig / platform
 - c. Evacuate personnel

Drilling activities will be conducted in accordance with NTL No.'s 2008-G09, 2009-G10, and 2010-N10.

2. Structure Installation

Operator will not conduct structure installation operations during Tropical Storm or Hurricane threat.

(E) ALTERNATIVES

No alternatives to the proposed operations were considered to reduce environmental impacts.

(F) MITIGATION MEASURES

No mitigation measures other than those required by regulation will be employed to avoid, diminish, or eliminate potential impacts on environmental resources.

(G) CONSULTATION

No agencies or persons were consulted regarding potential impacts associated with the proposed operations. Therefore, a list of such entities has not been provided.

(H) PREPARER(S)

Jami Christley
J. Connor Consulting, Inc.
19219 Katy Freeway, Suite 200
Houston, Texas 77094
281-578-3388
jami.christley@jccteam.com

(I) REFERENCES

Authors:

ABS Consulting Inc. 2016. 2016 Update of Occurrence Rates for Offshore Oil Spills. July 13, 2016. Contract #E15PX00045, Deliverable 7 (ABS, 2016)

Adcroft, A., R. Hallberg, J.P. Dunne, B.L. Samuels, J. A. Galt, C.H. Barker, and B. Payton. 2010. Simulations of underwater plumes of dissolved oil in the Gulf of Mexico. Geophysical Research Letters, Vol. 37, L18605, 5 pp. doi: 10.1029/2010GL044689. (Adcroft et al., 2010)

American Petroleum Institute (API). 1989. Effects of offshore petroleum operations on cold water marine mammals: a literature review. Washington, DC: American Petroleum Institute. 385 pp.

Andrew, R. K., B. M. Howe, and J. A. Mercer. 2011. Long-time trends in ship traffic noise for four sites off the North American West Coast. Journal of the Acoustical Society of America 129(2):642-651.

- Balazs, G.H. 1985. Impact of ocean debris on marine turtles: entanglement and ingestion. In: Shomura, R.S. and H.O. Yoshida, eds. Proceedings, Workshop on the Fate and Impact of Marine Debris, 26-29 November 1984, Honolulu, HI. U.S. Dept. of Commerce. NOAA Tech. Memo. NOAA-TM-NMFS-SWFC-54. Pp 387-429.
- Burke, C.J. and J.A. Veil. 1995. Potential benefits from regulatory consideration of synthetic drilling muds. Environmental Assessment Division, Argonne National Laboratory, ANL/EAD/TM-43.
- Catastrophic Spill Event Analysis: High-Volume, Extended-Duration Oil Spill Resulting from Loss of Well Control on the Gulf of Mexico Outer Continental Shelf, 1st Revision (BOEM 2017-007)
- Daly, J.M. 1997. Controlling the discharge of synthetic-based drilling fluid contaminated cuttings in waters of the United States. U.S. Environmental Protection Agency, Office of Water. Work Plan, June 24, 1997.
- Engås, A., S. Løkkeborg, E. Ona, and A.V. Soldal. 1996. Effects of seismic shooting on local abundance and catch rates of cod (*Gadus morhua*) and haddock (*Melanogrammus aeglefinus*). Canadian Journal of Fisheries and Aquatic Science 53:2238-2249 (Engås et al., 1996)
- GOM Deepwater Operations and Activities. Environmental Assessment. BOEM 2000-001.
- Gulf of Mexico OCS Oil & Gas Lease Sales: 2017-2022, Gulf of Mexico Lease Sales 249, 250, 251, 252, 253, 254, 256, 257, 259, and 261, Final Multisale Environmental Impact Statement. (BOEM 2017-009)
- Gulf of Mexico OCS Oil and Gas Lease Sales 259 and 261: Final Supplemental Environmental Impact Statement. (BOEM 2023-001)
- Haddad, R. and S. Murawski. 2010. Analysis of hydrocarbons in samples provided from the cruise of the R/V Weatherbird II, May 23-26, 2010. U.S. Dept. of Commerce, National Oceanographic and Atmospheric Administration, Silver Spring, MD. 14 pp. (Haddad and Murawski, 2010)
- Hansen, D.J. 1981. The relative sensitivity of seabird populations in Alaska to oil pollution. U.S. Dept. of the Interior, Bureau of Land Management, Alaska OCS Region, Anchorage. BLM-YK-ES-81-006-1792.
- Hildebrand, J.A. 2009. Anthropogenic and natural sources of ambient noise in the ocean. Marine Ecology Progress Series 395:5-20. Internet website: <http://www.int-res.com/articles/theme/m395p005.pdf>. (Hildebrand, 2009)
- Joint Analysis Group. 2010. Review of R/V Brooks McCall data to examine subsurface oil. 58 pp. (Joint Analysis Group, 2010)

- Ladich, F. 2013. Effects of noise on sound detection and acoustic communication in fishes. In: Brumm, H., ed. *Animal communication and noise*. Berlin Heidelberg: Springer-Verlag. Pp. 65- (Ladich, 2013)
- Laist, D.W. 1997. Impacts of marine debris: entanglement of marine life in marine debris including a comprehensive list of species with entanglement and ingestion records. In: Coe, J.M. and D.B. Rogers, eds. *Marine debris: sources, impacts, and solutions*. New York, NY: Springer-Verlag. Pp. 99-139.
- Lee, K., T. Nedwed, R. C. Prince, and D. Palandro. 2013a. Lab tests on the biodegradation of chemically dispersed oil should consider the rapid dilution that occurs at sea. *Marine Pollution Bulletin* 73(1):314-318. DOI: 10.1016/j.marpolbul.2013.06.005. (Lee et al., 2013a)
- Lee, K., M. Boufadel, B. Chen, J. Foght, P. Hodson, S. Swanson, and A. Venosa. 2015. *The Behaviour and Environmental Impacts of Crude Oil Released into Aqueous Environments*. <https://www.cepa.com/wp-content/uploads/2014/01/OIWReport.compressed.pdf>. (Lee et al., 2015)
- Lewis, A. and D. Aurand. 1997. Putting dispersants to work: Overcoming obstacles. 1997 International Oil Spill Conference. API 4652A. Technical Report IOSC-004. (Lewis and Aurand, 1997)
- Løkkeborg, S., E. Ona, A. Vold, and A. Salthaug. 2012. Sounds from seismic air guns: gear-and species specific effects on catch rates and fish distribution. *Canadian Journal of Fisheries and Aquatic Sciences* 69:1,278-1,291. (Løkkeborg et al., 2012)
- Lubchenco, J., M. McNutt, B. Lehr, M. Sogge, M. Miller, S. Hammond, and W. Conner. 2010. BP Deepwater Horizon oil budget: What happened to the oil? 5 pp. (Lubchenco et al. 2010)
- Luksenburg, J. and E. Parsons, 2009. The effects of aircraft on cetaceans: implications for aerial whale watching. *Proceedings of the 61st Meeting of the International Whaling Commission*.
- Majors, A.P. and A.C. Myrick, Jr. 1990. Effects of noise on animals: implications for dolphins exposed to seal bombs in the eastern tropical Pacific purse-seine fishery—an annotated bibliography. NOAA Administrative Report LJ-90-06.
- Marine Mammal Commission. 1999. Annual report to Congress – 1998.
- McAuliffe, C.D., B.L. Steelman, W.R. Leek, D.F. Fitzgerald, J. P. Ray, and C.D. Barker. 1981. The 1979 southern California dispersant treated research oil spills. In: *Proceedings 1981 Oil Spill Conference*. March 2-5, 1981, Atlanta, GA. Washington, DC: American Petroleum Institute. Pp. 269-282. (McAuliffe et al, 1981)
- McKenna, M.F., D. Ross, S.M. Wiggins, and J.A. Hildebrand. 2012. Underwater radiated noise from modern commercial ships. *Journal of the Acoustical Society of America* 131(1):92-103. (McKenna et al., 2012)

- Miller, M. H., and C. Klimovich. 2017. Endangered Species Act Status Review Report: Giant Manta Ray (*Manta birostris*) and Reef Manta Ray (*Manta alfredi*). NMFS.
- National Academies of Sciences, Engineering, and Medicine 2020. The Use of Dispersants in Marine Oil Spill Response. Washington, DC: The National Academies Press.
<https://doi.org/10.17226/25161>. (NAS 2020)
- National Marine Fisheries Service Endangered Species Act (ESA) Section 7 Biological Opinion on the Federally Regulated Oil and Gas Program Activities in the Gulf of Mexico (NMFS, 2020)
- NMFS. 2017b. Biological and Conference Opinion on the Issuance of Permit No. 20465 to NMFS Alaska Fisheries Science Center Marine Mammal Laboratory for Research on Cetaceans. Office of Protected Resources, National Marine Fisheries Service, National Oceanic and Atmospheric Administration, U.S. Department of Commerce, FPR-2017-9186, Silver Spring, Maryland.
- NMFS. 2017f. Letter of concurrence on the issuance of Permit No. 20527 to Ann Pabst for vessel and aerial surveys of blue, fin, North Atlantic right, sei, and sperm whales. Office of Protected Resources, National Marine Fisheries Service, National Oceanic and Atmospheric Administration, U.S. Department of Commerce, FPR-2017-9199, Silver Spring, Maryland.
- NRC. 2005. Oil Spill Dispersants: Efficacy and Effects. Washington, DC: The National Academies Press. (NRC, 2005)
- Patenaude, N. J., W. J. Richardson, M. A. Smultea, W. R. Koski, G. W. Miller, B. Wursig, and C. R. Greene. 2002. Aircraft sound and disturbance to bowhead and beluga whales during spring migration in the Alaskan Beaufort Sea. *Marine Mammal Science* 18(2):309-335.
- Piatt, J.F., C.J. Lensink, W. Butler, M. Kendziorek, and D.R. Nysewander. 1990. Immediate impact of the Exxon Valdez oil spill on marine birds. *The Auk*. 107 (2): 387-397.
- Popper, A.N., R.R. Fay, C. Platt, and O. Sand. 2003. Sound detection mechanisms and capabilities of teleost fishes. In: Collin, S.P. and N.J. Marshall, eds. *Sensory processing in aquatic environments*. New York, NY: Springer-Verlag. Pp. 3-3 (Popper et al., 2003)
- Popper, A.N., M.E. Smith, P.A. Cott, B.W. Hanna, A.O. MacGillivray, M.E. Austin, and D.A. Mann. 2005. Effects of exposure to seismic airgun use on hearing of three fish species. *Journal of the Acoustical Society of America* 117(6):3958-3971. (Popper et al., 2005)
- Popper, A.N., A.D. Hawkins, R.R. Fay, D.A. Mann, S. Bartol, T.J. Carlson, S. Coombs, W.T. Ellison, R. Gentry, M.B. Halvorsen, S. Lokkeborg, P. Rogers, B.L. Southall, D.G. Zeddies, and W.N. Tavolga. 2014. ASA S3/SC1. 4 TR -2014 sound exposure guidelines for fishes and sea turtles. A technical report prepared by ANSI-Accredited Standards Committee S3/SC1 and Registered with ANSI. New York, NY: Springer. 78 pp. (Popper et al., 2014)

- Popper, A.N. and M.C. Hastings. 2009. Effects of anthropogenic sources of sound on fishes. *Journal of Fish Biology* 75:455-498 (Popper and Hastings, 2009)
- Radford, A.N., E. Kerridge, and S.D. Simpson. 2014. Acoustic communication in a noisy world: Can fish compete with anthropogenic noise? *Behavioral Ecology* 00(00):1-9. doi:10.1093/beheco/aru029 (Radford et al., 2014)
- Richter, C., S. Dawson, and E. Slooten. 2006. Impacts of commercial whale watching on male sperm whales at Kaikoura, New Zealand. *Marine Mammal Science* 22(1):46-63. (Richter et al. 2006)
- Silva, M., P.J. Etnoyer, and I.R. MacDonald. 2015. Coral injuries observed at mesophotic reefs after the Deepwater Horizon oil discharge. *Deep Sea Research Part II: Topical studies in oceanography*. doi: 10.1016/j.dsr2.2015.05.013. (Silva et al., 2015)
- Slabbekoorn, H., N. Bouton, I. van Opzeeland, A. Coers, C. ten Cate, and A.N. Popper. 2010. A noisy spring: The impact of globally rising underwater sound levels on fish. *Trends in Ecology & Evolution* 25:419-427. (Slabbekoorn et al., 2010)
- Smultea, M. A., J. J. R. Mobley, D. Fertl, and G. L. Fulling. 2008a. An unusual reaction and other observations of sperm whales near fixed-wing aircraft. *Gulf and Caribbean Research* 20:75-80.
- Tyack, P.L. 2008. Implications for marine mammals of large-scale changes in the marine acoustic environment. *Journal of Mammalogy* 89(3):549-558 (Tyack, 2008)
- U.S. Dept. of Commerce. National Marine Fisheries Service. 2010b. Final recovery plan for the sperm whale (*Physeter macrocephalus*). U.S. Dept. of Commerce, National Marine Fisheries Service, Silver Spring, MD. 165 pp. Internet website: http://www.nmfs.noaa.gov/pr/pdfs/recovery/final_sperm_whale_recovery_plan_21dec.pdf (USDOC, NMFS, 2010b)
- U.S. Dept. of the Interior. Fish and Wildlife Service. 2011. Endangered Species Act – Section 7 consultation on the construction of a second explosive handling wharf at Bangor Navy Base, Kitsap County. Conducted by the U.S. Dept. of the Interior, Fish and Wildlife Service, Lacey, WA. 137 pp. (USDOL, FWS, 2011)
- Vauk, G., E. Hartwig, B. Reineking, and E. Vauk-Hentzelt. 1989. Losses of seabirds by oil pollution at the German North Sea coast. *Topics in Marine Biology*. Ros, J.D, ed. *Scient. Mar.* 53 (2-3): 749-754.
- Vermeer, K. and R. Vermeer, 1975 Oil threat to birds on the Canadian west coast. *The Canadian Field-Naturalist*. 89:278-298.

Wardle, C.S., T.J. Carter, G.G. Urquhart, A.D.F. Johnstone, A.M. Ziolkowski, G. Hampson, and D. Mackie. 2001. Effects of seismic air guns on marine fish. *Continental Shelf Research* 21(8):1005-1027 (Wardle et al., 2001)

Wursig, B., S. K. Lynn, T. A. Jefferson, and K. D. Mullin. 1998. Behaviour of cetaceans in the northern Gulf of Mexico relative to survey ships and aircraft. *Aquatic Mammals* 24(1):41-50.

Wysocki, L.E. and F. Ladich. 2005. Hearing in fishes under noise conditions. *Journal of the Association for Research in Otolaryngology* 6:28-36. (Wysocki and Ladich, 2005)

Young, C. N., Carlson, J., Hutchinson, M., Hutt, C., Kobayashi, D., McCandless, C.T., Wraith, J. 2016. Status Review Report: oceanic whitetip shark (*Carcharhinus longimanus*). Final report to the National Marine Fisheries Service, Office of Protected Resources.:162.

Although not cited, the following were utilized in preparing this EIA:

- Hazard Surveys

SECTION 16

ADMINISTRATIVE INFORMATION

16.1 EXEMPTED INFORMATION DESCRIPTION

The proposed bottomhole locations of the planned wells have been removed from the Public Information copy of this EP as well as any discussions of the target objectives, geologic or geophysical data, and interpreted geology.

16.2 BIBLIOGRAPHY

1. Initial Exploration Plan (Control No. N-9957).
2. Supplemental Development Operations Coordination Document (Control No. S-8047).
3. Revised Exploration Plan (Control No. R-7292).
4. Initial Exploration Plan (Control No. N-10054).