



Benoit, Thomas <thomas.benoit@bsee.gov>

Fwd: PSNs 15146, 15147, 15167, 15199, 15200, 19118, 19119

1 message

Smith, Phillip <phillip.smith@bsee.gov>

Mon, Oct 29, 2018 at 9:37 AM

To: Thomas Benoit <Thomas.Benoit@bsee.gov>, Karen Miller <karen.miller@bsee.gov>

Please see attached ROW decommissioning completion reports for public scanning.

15200

Thanks,
Phillip

----- Forwarded message -----

From: **Smith, Phillip** <phillip.smith@bsee.gov>

Date: Wed, Oct 24, 2018 at 4:50 PM

Subject: PSNs 15146, 15147, 15167, 15199, 15200, 19118, 19119

To: O'FarrellVillarreal, Bridget <bridget.ofarrell-villarreal@anadarko.com>




Good Afternoon Bridget,

Please see attached accepted decommissioning completion reports for the above pipelines.

Thanks,
Phillip

—
Phillip Smith
Petroleum Engineer
Pipeline Section
Bureau of Safety and Environmental Enforcement
504.736.7515

—
Phillip Smith
Petroleum Engineer
Pipeline Section
Bureau of Safety and Environmental Enforcement
504.736.7515

4 attachments 20181024_Anadarko_15146_15147_ROW_Decom_Comp_PKS.pdf
87K 20181024_Anadarko_15167_ROW_Decom_Comp_PKS.pdf
67K 20181024_Anadarko_15199_15200_ROW_Decom_Comp_PKS.pdf
79K 20181024_Anadarko_19118_19119_ROW_Decom_Comp_PKS.pdf
86K

PS

ANADARKO PETROLEUM CORPORATION 1201 LAKE ROBBINS DRIVE • THE WOODLANDS, TEXAS 77380
P.O. BOX 1330 • HOUSTON, TEXAS 77251-1330



April 26, 2017

Bureau of Safety and Environmental Enforcement
1210 Elmwood Park Boulevard, GE 1035A
New Orleans, LA 70123-2394
Attention: Mr. Phillip Smith

Bureau of Safety and Environmental Enforcement (BSEE)
RECEIVED

APR 27 2017

Office of Field Operations
Pipeline Section

Re: Final Decommissioning Report: S-15199, S-15200 (ROW G26880)
MC 920 A-Independence Hub Facility

Anadarko Petroleum Corporation (Anadarko) notifies that S-15199 and S-15200 were decommissioned in-place and free of hydrocarbons. The pipelines were flushed with seawater on April 5, 2016. (Overflushed by approximately 140 bbls seawater and contains pure seawater.) S-15200 was flushed with seawater and completed on December 31, 2016. Please change the status to "abandoned".

- S-15199 is a 8" riser from AT 37 PLEM 1A to MC 920 A-Independence Hub.
- S-15200 is the main umbilical from MC 920 A-Independence Hub to AT 37 SUTA

S-15199, S-15200 and the subsea infrastructure were abandoned in-place in accordance with the decommissioning application(s). The riser, S-15199, was laid down on September 24, 2016. The main umbilical, S-15200, was laid down on March 25, 2017 along with the mats. The final mats were laid down at Independence Hub March 27, 2017. The subsea infrastructure was abandoned in place as approved, and is denoted below.


ROW G26880

Structure	Area/ Block	Latitude	Longitude	Water Depth	Length	Width	Area	Height Above Mudline
S-15199								
PLEM 1A	AT 37	27° 57' 1.83"	-88° 9' 10.73"	7,965' (2,427.73 m)	32'	24'	768 sf	11.25'
S-15200								
Merganser SUTA	AT 37	27° 57' 2.93"	-88° 9' 10.73"	7,965' (2,427.73 m)	10.5'	3.75'	30.75 sf	4.5'

Anadarko provides this information in support of 30 CFR 250.1753, which includes the attached final as-laid surveys for the riser and main umbilical.


If you have any questions, or need additional information, please contact Bridget O'Farrell at 832-636-1694 or via email Bridget.OFarrell-Villarreal@anadarko.com.

Sincerely,


FRANK D MEYER
Agent and Attorney-in-Fact

Your report is hereby accepted pursuant to 30 CFR
250.1753.

Date: 10/24/18

(for) 
Bryan A. Domangue
Acting Regional Supervisor
Bureau of Safety and Environmental Enforcement