




EXHIBIT A
GREEN CANYON BLOCK 640 UNIT
OFFSHORE LOUISIANA

551	552	553	554
595	596 OCS-G 16759	597  OCS-G 16760	598
639	640 OCS-G 20082 	641 OCS-G 16770 	642
683	684	685	686

Effective Date: June 1, 2018

EXHIBIT B

COMPONENT LEASES AND OWNERSHIP

GREEN CANYON BLOCK 640 UNIT

OFFSHORE LOUISIANA

LEASE	BLOCK NUMBER	EFFECTIVE DATE	EXPIRATION DATE	AMOUNT OF ACREAGE	ROYALTY RATE	LEASE OWNERSHIP			
OCS-G 16759	GC 596 **	September 1, 1996	August 31, 2006	900	12.50%	Chevron U.S.A. Inc. - 58% Equinor Gulf of Mexico LLC - 25% TOTAL E&P USA, INC. - 17%			
OCS G 16760	GC 597 ***	September 1, 1996	May 5, 2015	1710	12.50%	Chevron U.S.A. Inc. - 58% Equinor Gulf of Mexico LLC - 25% TOTAL E&P USA, INC. - 17%			
OCS-G 20082	GC 640 ****	June 1, 1998	May 31, 2008	3600	12.50%	Chevron U.S.A. Inc. - 58% Equinor Gulf of Mexico LLC - 25% TOTAL E&P USA, INC. - 17%			
OCS-G 16770	GC 641 (W/2)	September 1, 1996	June 17, 2015	2880	12.50%	Chevron U.S.A. Inc. - 58% Equinor Gulf of Mexico LLC - 25% TOTAL E&P USA, INC. - 17%			
<table border="0"> <tr> <td style="vertical-align: top;"> GC 596 ** SE/4 SE/4; NE/4 NE/4 SE/4; E/2 SW/4 SE/4; SE/4 NW/4 SE/4; S/2 NE/4 SE/4 </td> <td style="vertical-align: top;"> GC 597 *** SE/4 SW/4 NW/4; S/2 SE/4 NW/4; NE/4 SE/4 NW/4; NW/4 NE/4 SW/4; NW/4 SW/4; W/2 SW/4 SW/4; N/2 NE/4 NE/4; S/2 NW/4 NE/4; NE/4 NW/4 NE/4; N/2 SW/4 NE/4; SW/4 SW/4 NE/4 </td> <td style="vertical-align: top;"> GC 640 **** SE/4; E/2 NE/4; S/2 SW/4; E/2 W/2 NE/4; E/2 NE/4 SW/4; SW/4 NE/4 SW/4; SW/4 SW/4 NE/4 </td> </tr> </table>							GC 596 ** SE/4 SE/4; NE/4 NE/4 SE/4; E/2 SW/4 SE/4; SE/4 NW/4 SE/4; S/2 NE/4 SE/4	GC 597 *** SE/4 SW/4 NW/4; S/2 SE/4 NW/4; NE/4 SE/4 NW/4; NW/4 NE/4 SW/4; NW/4 SW/4; W/2 SW/4 SW/4; N/2 NE/4 NE/4; S/2 NW/4 NE/4; NE/4 NW/4 NE/4; N/2 SW/4 NE/4; SW/4 SW/4 NE/4	GC 640 **** SE/4; E/2 NE/4; S/2 SW/4; E/2 W/2 NE/4; E/2 NE/4 SW/4; SW/4 NE/4 SW/4; SW/4 SW/4 NE/4
GC 596 ** SE/4 SE/4; NE/4 NE/4 SE/4; E/2 SW/4 SE/4; SE/4 NW/4 SE/4; S/2 NE/4 SE/4	GC 597 *** SE/4 SW/4 NW/4; S/2 SE/4 NW/4; NE/4 SE/4 NW/4; NW/4 NE/4 SW/4; NW/4 SW/4; W/2 SW/4 SW/4; N/2 NE/4 NE/4; S/2 NW/4 NE/4; NE/4 NW/4 NE/4; N/2 SW/4 NE/4; SW/4 SW/4 NE/4	GC 640 **** SE/4; E/2 NE/4; S/2 SW/4; E/2 W/2 NE/4; E/2 NE/4 SW/4; SW/4 NE/4 SW/4; SW/4 SW/4 NE/4							

Effective Date: June 1, 2018

EXHIBIT C
 LEASE PARTICIPATION AND ALLOCATION
 GREEN CANYON 640 UNIT
 OFFSHORE GULF OF MEXICO
 JUNE 2018

LEASE	NUMBER OF PARTICIPATING ACRES	NUMBER OF ORIGINAL EQUIVALENT NET ACRE- FEET ALLOCATED			PERCENT UNIT ALLOCATION
		OIL	GAS	TOTAL	
GC 596 / G16759	900	122135	0	122135	12.2900%
GC 597 / G16760	1710	40768	0	40768	4.1023%
GC 640 / G 20082	3600	830876	0	830876	83.6077%
TOTALS	6210	993779	0	993779	100.0000%

Effective Date: June 1, 2018