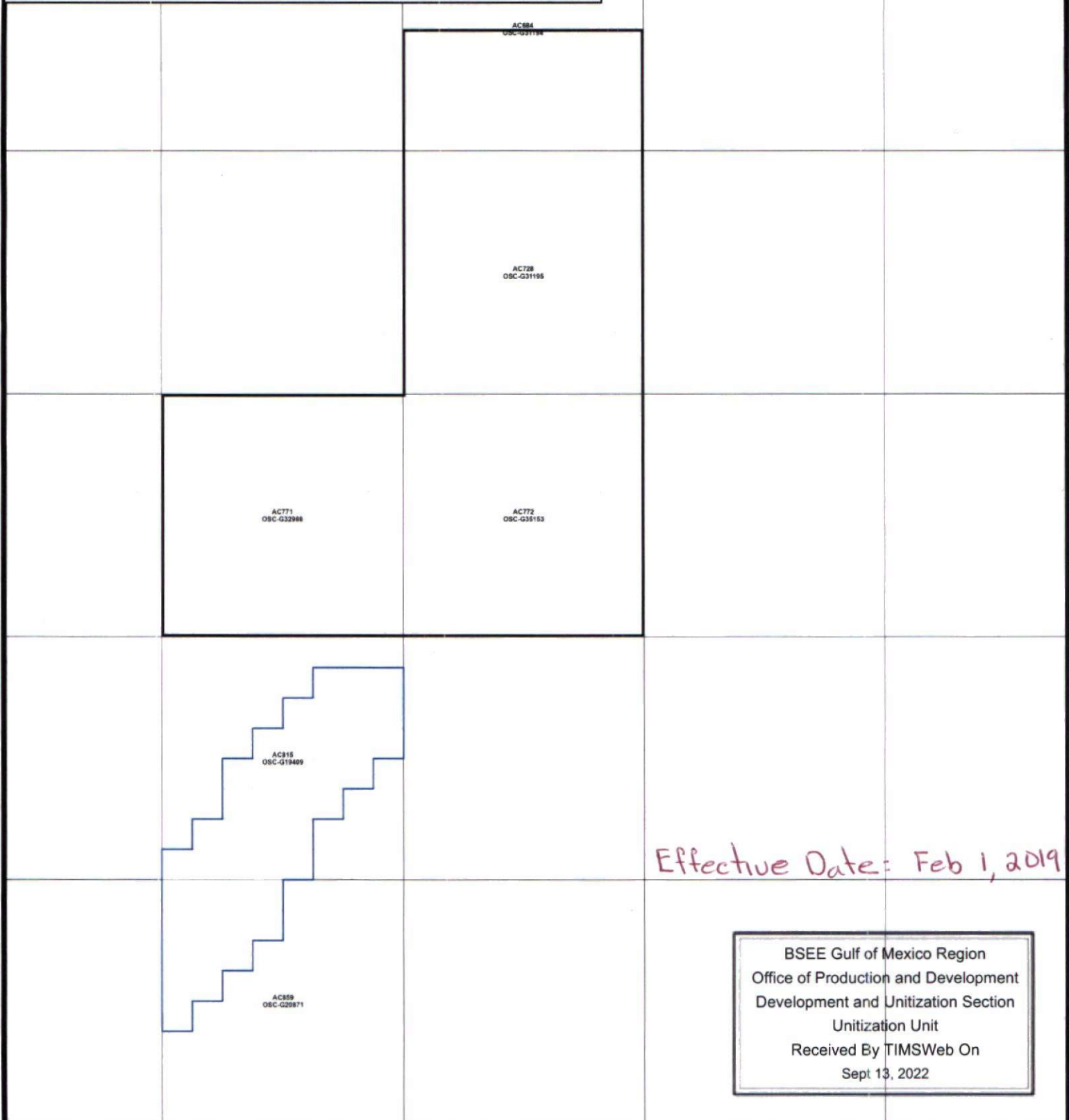



Exhibit A
Alaminos Canyon Block 859 Unit (Tobago)
Alaminos Canyon Blocks
684(S/2), 728, 771, 772, 815, 859



Effective Date: Feb 1, 2019

BSEE Gulf of Mexico Region
Office of Production and Development
Development and Unitization Section
Unitization Unit
Received By TIMSWeb On
Sept 13, 2022

Participating Acres: 3,960





-  Expanded Unit Area
-  Pre-Amendment Unit Area

EXHIBIT B
OWNERSHIP OF EACH LEASE IN ALAMINOS CANYON 859 UNIT - UNIT #754307006
ALAMINOS CANYON AREA, OFFSHORE TEXAS

LEASE	BLOCK NUMBER	EFFECTIVE DATE OF LEASE	EXPIRATION DATE	AMOUNT OF ACERAGE	ROYALTY OWNERSHIP	LEASE OWNERSHIP
OCS-G 31194	684	12/1/2007	11/30/2017	2880	16 2/3% USA	Shell Offshore Inc. 60% Chevron U.S.A. Inc. 40%
OCS- 31195	728	12/1/2007	11/30/2017	5760	16 2/3% USA	Shell Offshore Inc. 60% Chevron U.S.A. Inc. 40%
OCS-G 32988	771	11/1/2008	10/31/2018	5760	18 3/4% USA	Shell Offshore Inc. 60% Chevron U.S.A. Inc. 40%
OCS-G 35153	772	1/1/2014	12/31/2023	5760	18 3/4% USA	Shell Offshore Inc. 60% Chevron U.S.A. Inc. 40%
OCS-G 19409	815	12/1/1997	11/30/2007	2700	12 1/2% USA	Shell Offshore Inc. 40% Chevron U.S.A. Inc. 60%
OCS-G 20871	859	12/1/1998	11/30/2008	1260	12 1/2% USA	Shell Offshore Inc. 30% Nexen Petroleum Offshore U.S.A. Inc. 13.34% Chevron U.S.A. Inc. 16.65% Union Oil Company if California 40.01%

BSEE Gulf of Mexico Region
Office of Production and Development
Development and Unitization Section
Unitization Unit
Received By TIMSWeb On
Oct 18, 2022

Effective Date: 2/1/2019

EXHIBIT C
 LEASE PARTICIPATION AND ALLOCATION
 ALAMINOS CANYON 859 UNIT (TOBAGO)
 UNIT NUMBER 754307006
 OFFSHORE TEXAS

PARTICIPATION AREA A (FR12CH/FR14CH/FR14N/FR22N)

LEASE	NUMBER OF PARTICIPATING ACRES	NUMBER OF ORIGINAL EQUIVALENT ACRE FEET ALLOCATED			PERCENT UNIT ALLOCATION
		OIL	GAS	TOTAL	
OCS-G-19409 (AC815)	2250	91,627	0	91,627	100.00
TOTALS	2250	91,627	0	91,627	100.00

PARTICIPATION AREA B (WM12)

LEASE	NUMBER OF PARTICIPATING ACRES	NUMBER OF ORIGINAL EQUIVALENT ACRE FEET ALLOCATED			PERCENT UNIT ALLOCATION
		OIL	GAS	TOTAL	
OCS-G-19409 (AC815)	900	17,400	0	17,400	38.96
OCS-G-20871 (AC859)	1260	27,265	0	27,265	61.04
TOTALS	2160	44,665	0	44,665	100.00

Effective Date: 2/1/2019

BSEE Gulf of Mexico Region Office of Production and Development Development and Unitization Section Unitization Unit Received By TIMSWeb On Oct 26, 2022

EXHIBIT C
 LEASE PARTICIPATION AND ALLOCATION
 ALAMINOS CANYON 859 UNIT (TOBAGO)
 UNIT NUMBER 754307006
 OFFSHORE TEXAS

PARTICIPATION AREA A (FR12CH/FR14CH/FR14N/FR16S/FR22N)

LEASE	NUMBER OF PARTICIPATING ACRES	NUMBER OF ORIGINAL EQUIVALENT ACRE FEET ALLOCATED			PERCENT UNIT ALLOCATION
		OIL	GAS	TOTAL	
OCS-G-19409 (AC815)	2610	106,098	0	106,098	88.18
OCS-G-20871 (AC859)	540	14,223	0	14,223	11.82
TOTALS	3150	120,321	0	120,321	100.00

PARTICIPATION AREA B (WM12)

LEASE	NUMBER OF PARTICIPATING ACRES	NUMBER OF ORIGINAL EQUIVALENT ACRE FEET ALLOCATED			PERCENT UNIT ALLOCATION
		OIL	GAS	TOTAL	
OCS-G-19409 (AC815)	900	17,400	0	17,400	38.96
OCS-G-20871 (AC859)	1260	27,265	0	27,265	61.04
TOTALS	2160	44,665	0	44,665	100.00

Effective Date: 3/1/2021

BSEE Gulf of Mexico Region
 Office of Production and Development
 Development and Unitization Section
 Unitization Unit
 Received By TIMSWeb On
 Oct 26, 2022