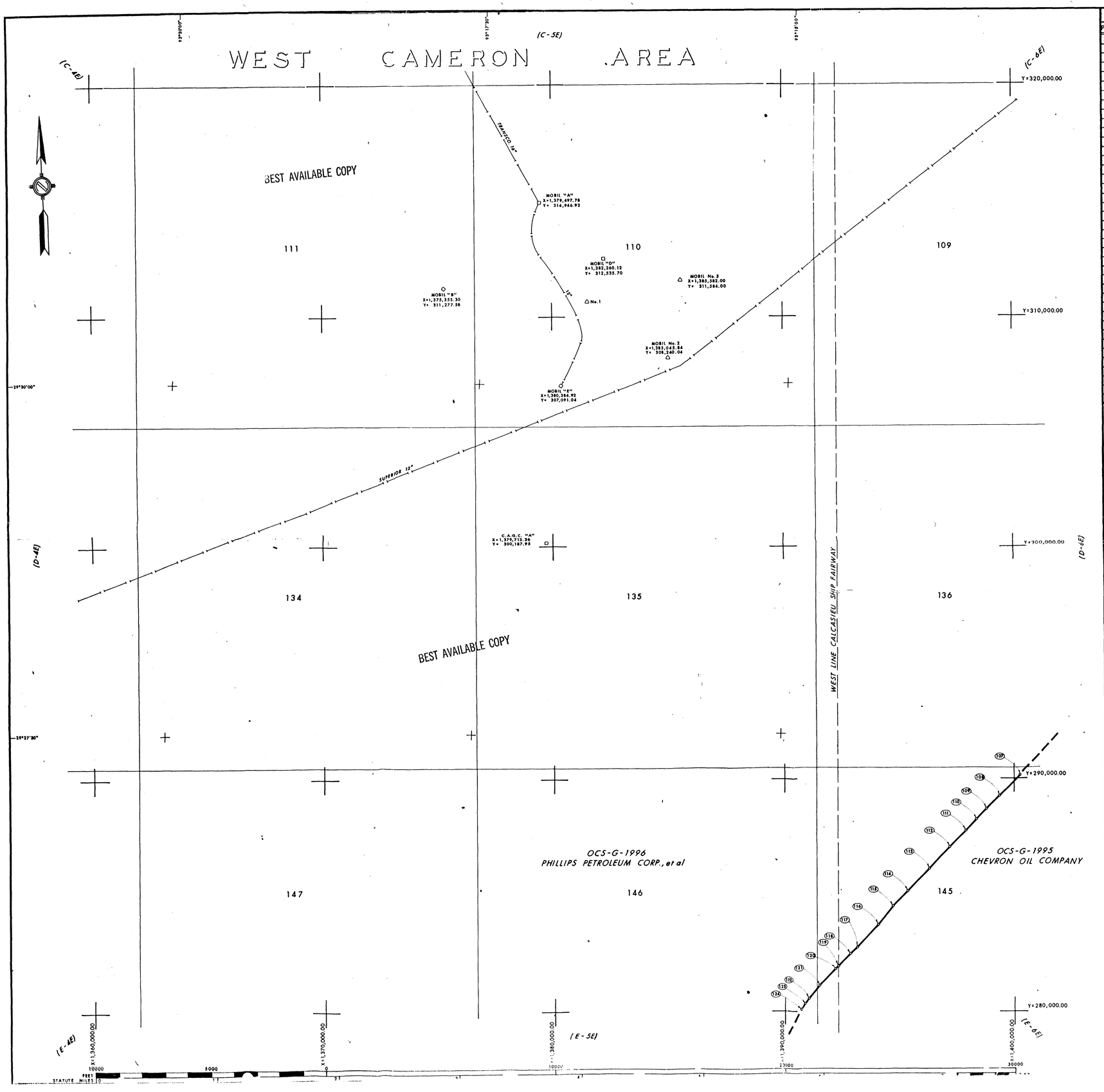

TRAVERSE DATA

POINT	STATION	BEARING	X	Y	REMARKS	LINE NO.
767-32: 30" BLOCK 171 LATERAL			CONTINUED FROM SHEET D-6E			767-32
107	1195 + 13	S44°48'17"W			Match Point	
108	1208 + 08	S43°33'14"W	1,399,313.95	289,271.89	-44' W.D. -57' T.P.	
109	1215 + 68	S43°42'40"W	1,398,787.41	288,718.08	-44' W.D. -55' T.P.	
110	1222 + 15	S44°57'53"W	1,398,340.26	288,250.35	-44' W.D. -54' T.P.	
111	1228 + 72	S44°47'02"W	1,397,875.93	287,785.45	-44' W.D. -54' T.P.	
112	1238 + 63	S43°34'21"W	1,397,178.10	287,082.34		
113	1251 + 35	S43°05'42"W	1,396,301.39	286,160.82	-45.5' W.D. -54.5' T.P.	
114	1264 + 68	S44°39'21"W	1,395,390.35	285,187.10	-45' W.D. -56' T.P.	
115	1273 + 95	S40°42'38"W	1,394,738.92	284,527.80		
116	1283 + 99	S42°50'40"W	1,394,084.09	283,766.78		
117	1297 + 21	S45°31'36"W	1,393,185.55	282,797.96		
118	1301 + 20	S44°41'20"W	1,392,900.25	282,517.86	-45' W.D. -55' T.P.	
119	1309 + 11	S44°41'25"W	1,392,344.34	281,955.88	West Line Fairway	
120	1310 + 78	S42°04'12"W	1,392,226.51	281,836.77	-45' W.D. -50' T.P.	
121	1320 + 63	S39°56'49"W	1,391,567.02	281,106.13		
122	1327 + 91	S36°56'52"W	1,391,099.41	280,547.81		
123	1330 + 63	S35°33'36"W	1,390,935.55	280,329.95		
124	1333 + 68	S26°22'56"W	1,390,758.44	280,082.20	Match Point	
		CONTINUED ON SHEET E-5E				

MATERIAL SUMMARY

DESCRIPTION	QUANTITY
Pipe Line: 30"O.D.×0.500"W.T., API-5LX-X60	
Continuous Concrete Coated, U.S. STEEL	13,855'
Plasticized Enamel, 15 lb. Asbestos Felt	

BEST AVAILABLE COPY

BEST AVAILABLE COPY

BEST AVAILABLE COPY

NOTES

1. Stationing Indicates Pipe Footage Beginning and Ending at Bottom of Riser.
2. Grid Based on Louisiana (Lambert) Plane Coordinate System – South Zone.
3. Locations of Platforms and Pipelines owned by others, based on owner's data.
4. Facilities Installed in Accordance with D.O.T. Regulations.

LEGEND

- Main Line Valve
- Check Valve
- Side Valve
- Rectifier
- Platform
- Platform w/Heliport
- Survey Point

CONSTRUCTION DATA

STATE OF LOUISIANA
DAVID L. EDGAR
REG. No. 14270
REGISTERED PROFESSIONAL ENGINEER
IN
MECHANICAL ENGINEERING

David L. Edgar

AS-BUILT

MAY 24 1977

Sec. # 2321
G 2124-B
Pt. #2

REFERENCE	NUMBER
PREPARED BY Ford, Bacon & Davis Construction Corporation MONROE LOUISIANA	

AMERICAN NATURAL GAS SYSTEM
ENGINEERING DEPARTMENT
MICHIGAN WISCONSIN PIPE LINE CO.
DETROIT, MICHIGAN

DRAWN BY E. RITTER	DATE	APPROVED BY	DATE
DRAFTING CHK.	DATE	APPROVED BY	
DESIGN CHK.	DATE		
SCALE 1" = 2,000'			

OFFSHORE GATHERING SYSTEM
BLOCK 171 LATERAL
WEST CAMERON AREA

TRUNK NUMBER	STATE CODE	SHEET
767	32	D-5E

S2321
Pt. 4

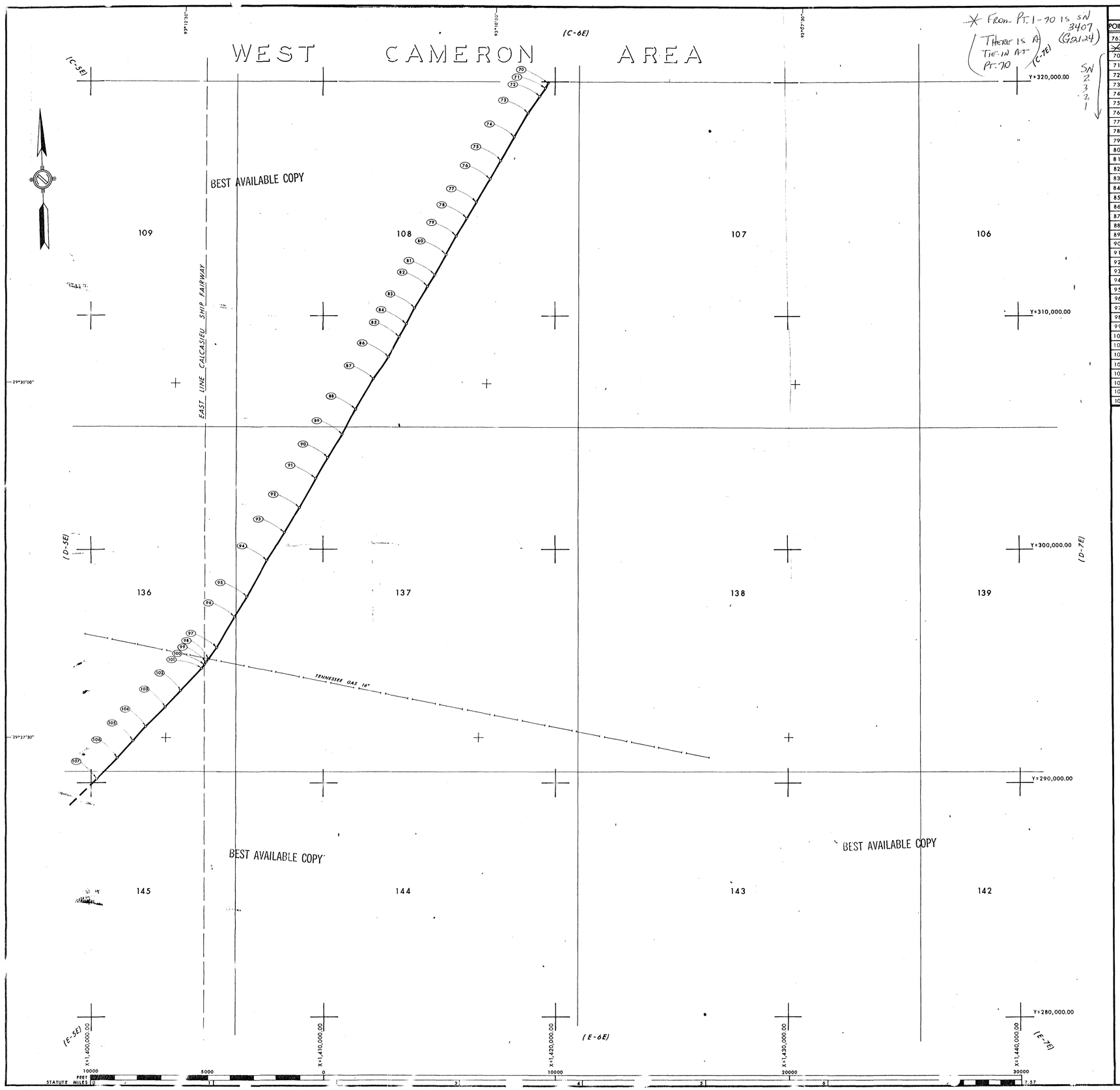

X From Pt. 1-70 is SN 3407 (G2124)
(There is a Tie-in at Pt. 70)
SN 2 3 2 1

TRAVERSE DATA

POINT	STATION	BEARING	X	Y	REMARKS
767-32: 30" BLOCK 171 LATERAL					
X		CONTINUED FROM SHEET C-6E			
70	838+07	S30°07'18"W	1,419,692.92	319,938.30	Begin 1972 Construction
71	840+42	S28°14'51"W	1,419,574.58	319,734.33	-40'W.D. -44'T.P.
72	844+88	S34°30'01"W	1,419,363.58	319,341.60	-41'W.D. -44'T.P.
73	853+32	S31°41'18"W	1,418,885.67	318,646.25	-44'W.D. -48'T.P.
74	865+30	S30°32'31"W	1,418,256.14	317,626.49	
75	876+77	S30°07'41"W	1,417,673.22	316,638.55	
76	885+77	S30°31'34"W	1,417,221.63	315,860.40	-44'W.D. -48.5'T.P.
77	897+46	S31°35'00"W	1,416,628.14	314,853.91	
78	905+27	S30°15'32"W	1,416,218.61	314,187.80	-43'W.D. -46'T.P.
79	914+40	S28°49'51"W	1,415,759.01	313,400.00	
80	923+40	S30°09'19"W	1,415,324.97	312,611.49	-43'W.D. -47'T.P.
81	933+24	S31°05'06"W	1,414,830.72	311,760.76	
82	939+25	S30°51'29"W	1,414,520.00	311,245.37	-43'W.D. -46'T.P.
83	949+84	S28°30'38"W	1,413,976.87	310,336.36	-44'W.D. -48'T.P.
84	957+14	S28°23'31"W	1,413,628.64	309,695.29	
85	963+70	S31°57'23"W	1,413,316.83	309,118.42	
86	973+41	S32°29'54"W	1,412,802.23	308,294.23	
87	985+06	S28°49'56"W	1,412,176.77	307,311.67	
88	999+30	S30°30'43"W	1,411,490.01	306,064.13	
89	1012+02	S33°22'57"W	1,410,844.41	304,968.65	
90	1023+72	S30°15'10"W	1,410,200.39	303,991.30	
91	1034+27	S29°03'59"W	1,409,669.12	303,080.42	-47'W.D. -51'T.P.
92	1048+45	S31°03'29"W	1,408,980.00	301,840.62	
93	1061+24	S30°50'17"W	1,408,320.08	300,744.85	-44'W.D. -48'T.P.
94	1075+57	S29°25'54"W	1,407,585.75	299,514.86	
95	1093+51	S30°51'25"W	1,406,704.22	297,952.43	-43'W.D. -47'T.P.
96	1103+35	S30°37'29"W	1,406,199.20	297,107.17	
97	1118+30	S35°57'33"W	1,405,437.78	295,820.95	-43'W.D. -47'T.P.
98	1124+50	S36°50'04"W	1,405,073.63	295,318.99	Tennessee Gas 16"
99	1125+96	S39°32'44"W	1,404,986.30	295,202.40	-42'W.D. -48'T.P.
100	1127+27	S39°32'40"W	1,404,902.75	295,101.21	East Line Fairway
101	1129+30	S43°07'16"W	1,404,773.63	294,944.81	-43'W.D. -53'T.P.
102	1142+47	S44°11'29"W	1,403,873.06	293,983.17	-43'W.D. -55'T.P.
103	1152+06	S44°23'43"W	1,403,204.73	293,295.71	
104	1164+23	S42°46'05"W	1,402,353.06	292,425.87	-45.5'W.D. -56'T.P.
105	1172+39	S42°42'53"W	1,401,799.21	291,827.10	-45'W.D.
106	1182+65	S44°48'35"W	1,401,103.07	291,073.09	
107	1195+13	S44°48'17"W	1,400,223.43	290,187.59	Match Point

CONTINUED ON SHEET D-5E

MATERIAL SUMMARY

LINE NO.	DESCRIPTION	QUANTITY
767-32	Pipe Line: 30"O.D. x 0.500"W.T., API-5LX-X60	
	Continuous Concrete Coated, U.S. STEEL	35,706'
	Plasticized Enamel, 15 lb. Asbestos Felt	

BEST AVAILABLE COPY

BEST AVAILABLE COPY

NOTES

1. Stationing Indicates Pipe Footage Beginning and Ending at Bottom of Riser.
2. Grid Based on Louisiana (Lambert) Plane Coordinate System – South Zone.
3. Locations of Platforms and Pipelines owned by others, based on owner's data.
4. Facilities Installed in Accordance with D.O.T. Regulations.

LEGEND

- Main Line Valve
- Check Valve
- Side Valve
- Rectifier
- Platform
- Platform w/Heliport
- Survey Point

CONSTRUCTION DATA — Eng # 2321, G 2124-B, Pt. 3

STATE OF LOUISIANA
DAVID L. EDGAR
REG. No. 14270
REGISTERED PROFESSIONAL ENGINEER IN MECHANICAL ENGINEERING

David L. Edgar

AS-BUILT

MAY 24 1977

REFERENCE	NUMBER

PREPARED BY
Ford, Bacon & Davis Construction Corporation
MONROE LOUISIANA

AMERICAN NATURAL GAS SYSTEM
ENGINEERING DEPARTMENT
MICHIGAN WISCONSIN PIPE LINE CO.
DETROIT, MICHIGAN

DRAWN BY E. RIETER	DATE	APPROVED BY	DATE
DRAFTING CHK.	DATE	APPROVED BY	
DESIGN CHK.	DATE		
SCALE 1" = 2,000'			

REVISION: NO. DATE BY CHK APPD

OFFSHORE GATHERING SYSTEM
BLOCK 171 LATERAL
WEST CAMERON AREA

TRUNK NUMBER	STATE CODE	SHEET
767	32	D-6E

SA2321

4/19/77

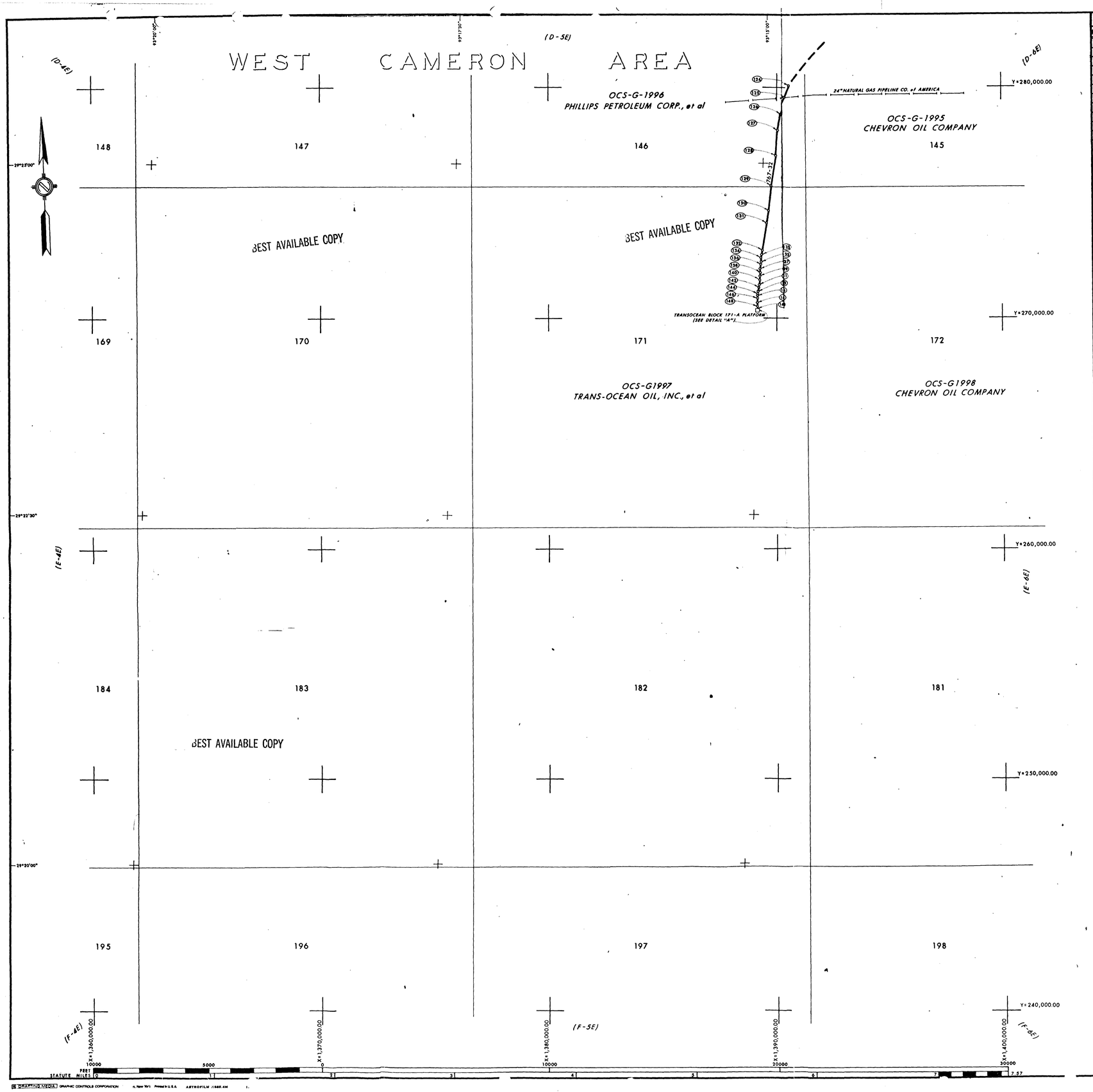

TRAVERSE DATA

POINT	STATION	BEARING	X	Y	REMARKS	LINE NO.
767-32: 30" BLOCK 171 LATERAL						767-32
		CONTINUED FROM SHEET D-5E				
124	1333 + 68	S26°22'56"W	1,390,758.44	280,082.20	Match Point	
125	1339 + 31	S26°57'12"W	1,390,508.42	279,578.15	24" Nat. Gas Pipeline	
126	1347 + 43	S09°48'31"W	1,390,140.91	278,855.42		
127	1354 + 46	S03°41'02"W	1,390,020.84	278,160.93		
128	1365 + 32	S08°31'07"W	1,389,951.05	277,077.00		
129	1379 + 01	S06°18'10"W	1,389,748.27	275,723.20		
130	1389 + 47	S08°57'23"W	1,389,633.48	274,683.93		
131	1394 + 77	S08°20'29"W	1,389,551.00	274,160.60	-44' W.D. -49.5' T.P.	
132	1406 + 99	S05°38'55"W	1,389,373.66	272,951.10		
133	1408 + 71	S06°37'12"W	1,389,356.72	272,779.84		
134	1410 + 17	S06°43'53"W	1,389,339.95	272,635.34		
135	1411 + 72	S08°21'41"W	1,389,321.71	272,480.81		
136	1413 + 16	S06°36'34"W	1,389,300.88	272,339.09	-44' W.D.	
137	1414 + 72	S06°19'51"W	1,389,282.91	272,184.00		
138	1416 + 65	S03°48'28"W	1,389,261.61	271,992.11		
139	1418 + 34	S02°49'44"W	1,389,250.39	271,823.39		
140	1419 + 80	S04°27'35"W	1,389,243.19	271,677.69		
141	1421 + 87	S08°08'03"W	1,389,227.05	271,470.76		
142	1423 + 28	S 10°07'03"W	1,389,207.08	271,331.04		
143	1424 + 89	S06°57'18"W	1,389,178.84	271,178.84		
144	1425 + 65	S06°22'23"W	1,389,169.71	271,097.95	-45' W.D. -50' T.P.	
145	1426 + 45	S06°56'11"W	1,389,160.76	271,017.82		
146	1427 + 76	S05°00'32"W	1,389,144.98	270,888.11	-45' W.D. -50' T.P.	
147	1429 + 68	S05°19'55"E	1,389,128.17	270,696.32		
148	1431 + 54	S30°09'56"E	1,389,145.45	270,511.18	-45' W.D. -50' T.P.	
149	1432 + 17.70		1,389,177.30	270,456.38	End 1973 Construction TRANSOCEAN PLATFORM	

MATERIAL SUMMARY

DESCRIPTION	QUANTITY
Pipe Line: 30" O.D. × 0.500" W.T., API-5LX-X60	
Continuous Concrete Coated, U.S. STEEL	9,849.70'
Plasticized Enamel, 15 lb. Asbestos Felt	

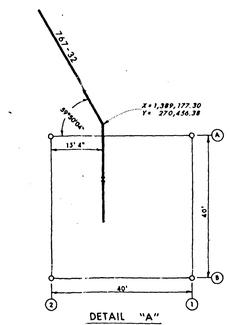

DETAIL "A"
TRANS-OCEAN BLOCK 171-A PLATFORM
CELLAR DECK
Scale: 1"=20'

BEST AVAILABLE COPY

BEST AVAILABLE COPY

NOTES

1. Stationing Indicates Pipe Footage Beginning and Ending at Bottom of Riser.
2. Grid Based on Louisiana (Lambert) Plane Coordinate System – South Zone.
3. Locations of Platforms and Pipelines owned by others, based on owner's data.
4. Facilities Installed in Accordance with D.O.I. Regulations.

LEGEND

- Main Line Valve
- Check Valve
- Side Valve
- Rectifier
- Platform
- Platform w/Heliport
- Survey Point

CONSTRUCTION DATA

STATE OF LOUISIANA
DAVID L. EDGAR
REG. No. 14270
REGISTERED
PROFESSIONAL ENGINEER
IN
MECHANICAL ENGINEERING

David L. Edgar

AS-BUILT
MAY 24 1977

Serial # 2321
G 2124-B
Pt. #1

REFERENCE	NUMBER
PREPARED BY Ford, Bacon & Davis Construction Corporation MONROE LOUISIANA	

AMERICAN NATURAL GAS SYSTEM
ENGINEERING DEPARTMENT
MICHIGAN WISCONSIN PIPE LINE CO.
DETROIT, MICHIGAN

DRAWN BY E. RITTER	DATE	APPROVED BY	DATE
DRAFTING CHK.	DATE	APPROVED BY	
DESIGN CHK.	DATE		
SCALE 1"=2,000'			

OFFSHORE GATHERING SYSTEM
BLOCK 171 LATERAL
WEST CAMERON AREA

TRUNK NUMBER	STATE CODE	SHEET
767	32	E-5E

REVISION: NO. | DATE | BY | CHK. | APPD.

SN 2321

7/9/74 KO NS SP RO RE